

CORNER RECORD



JERRICO ASSOCIATES

SUITE 27  
77 MARK DRIVE  
SAN RAFAEL, CA 94903

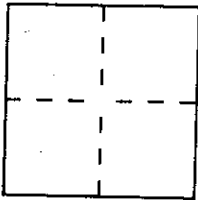
7217

City/cty Inverness

Document Number 112-080-20

County of Marin, California

Brief Legal Description Lot E 3 P.M. 25



CORNER TYPE

Government Corner  Control   
Meander  Property   
Rancho  Other   
Date of Survey Sept 19 1996

COORDINATES  
(Optional)

N. \_\_\_\_\_  
E. \_\_\_\_\_  
Zone \_\_\_\_\_ Datum \_\_\_\_\_  
Elev. \_\_\_\_\_

Corner — Left as found  Found and tagged  Established  Reestablished  Rebuilt

Identification and type of corner found: Evidence used to identify or procedure used to establish or reestablish the corner:

- A  B Centerline monumentation:- Rail Road Spike and hub as shown on 3 PM 25 on Upper Via Del Mar.
- N Found Rail Road Spike.
- O  P Found hub and tag LS 2535


A description of the physical condition of the monument as found and as set or reset:

- K  L Set #5 rebar and cap LS 3887
- M Set hub and tag LS 3887

SURVEYOR'S STATEMENT

This Corner Record was prepared by me or under my direction in conformance with the Land Surveyors' Act on Sept 19 19 96.


Signed [Signature] L.S. or R.C.E. Number LS 3887



COUNTY SURVEYOR'S STATEMENT

This Corner Record was received September 26 19 96 and examined and filed September 30 19 96.

Signed John M. Wooley Title Deputy



County Surveyor's Comment \_\_\_\_\_

