

CORNER RECORD



JERRICO ASSOCIATES

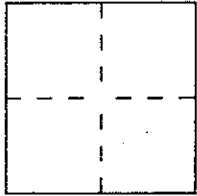
SUITE 27
77 MARK DRIVE
SAN RAFAEL, CA 94903

7047

Document Number 112-050-44

City of Inverness County of Marin, California

Brief Legal Description Pcl. 2 9 Parcel Map 16



CORNER TYPE

COORDINATES
(Optional)

Government Corner Control
Meander Property
Rancho Other
Date of Survey Nov. 1 1993

N. _____
E. _____
Zone _____ Datum _____
Elev. _____

Corner — Left as found Found and tagged Established Reestablished Rebuilt

Identification and type of corner found: Evidence used to identify or procedure used to establish or reestablish the corner:
Based upon found points along the line of Pcl. 1 and Pcl. 2 per P/M

A description of the physical condition of the monument as found and as set or reset: _____
(K) (M) (N) (O) Found pipe and RCE 18221 (replacing Lockton's original pts.)


(A) (D) Set spike nail

(E) (F) (G) (C) (B) (H) (J) (L) (P) Set #5 rebar and cap LS 3887

SURVEYOR'S STATEMENT

This Corner Record was prepared by me or under my direction in conformance with
the Land Surveyors' Act on Nov. 1 1993.


Signed [Signature] L.S. or R.C.E. Number LS 3887



COUNTY SURVEYOR'S STATEMENT

This Corner Record was received 11-18 1993 and examined
and filed 11-18 1993.

Signed [Signature] Title DCS



County Surveyor's Comment _____

