



JERRICO ASSOCIATES  
 SUITE 27  
 77 MARK DRIVE  
 SAN RAFAEL, CA 94903

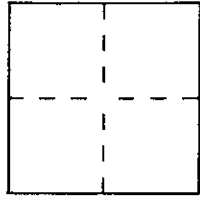
7026

**CORNER RECORD**

Document Number 112-032-11

City of Vicinity of Inverness County of Marin, California

Brief Legal Description Pcl. 4 Amended Parcel Map Bk. 9 Pg. 79



**CORNER TYPE**

**COORDINATES**  
(Optional)

Government Corner  Control   
 Meander  Property   
 Rancho  Other   
 Date of Survey 6-15-93

N. \_\_\_\_\_  
 E. \_\_\_\_\_  
 Zone \_\_\_\_\_ Datum \_\_\_\_\_  
 Elev. \_\_\_\_\_

Corner — Left as found  Found and tagged  Established  Reestablished  Rebuilt

Identification and type of corner found: Evidence used to identify or procedure used to establish or reestablish the corner:  
Based on centerline monuments on Via Del Vista


A description of the physical condition of the monument as found and as set or reset: \_\_\_\_\_

- (A) Set #5 rebar and cap LS 3887
- (B) Set #5 rebar and cap LS 3887
- (C) Set #5 rebar and cap LS 3887
- (D) Set nail and tag LS 3887 in Westerly base of twin 10" oaks.
- (E) Set hub and tag LS 3887 at edge of road shoulder.
- (F) Set # 5 rebar and cap LS 3887

**SURVEYOR'S STATEMENT**

This Corner Record was prepared by me or under my direction in conformance with the Land Surveyors' Act on June 15, 19 93.

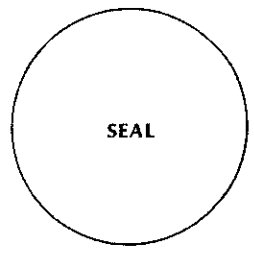

Signed J.E. Brunner L.S. or R.C.E. Number LS 3887



**COUNTY SURVEYOR'S STATEMENT**

This Corner Record was received 7-15 19 93 and examined and filed 7-15

Signed RDB Title PCS



County Surveyor's Comment \_\_\_\_\_

AMENDED PARCEL MAP

LANDS OF PETER D. WHITNEY, ETAL  
 (2112 OR 419) (2305 OR 561)  
 AND LOT LINE ADJUSTMENT  
 BETWEEN THE LANDS OF  
 PETER D. WHITNEY (2112 OR 419) (2305 OR 561) AND  
 DEBORAH T. WHITNEY (442 OR 233)  
 COUNTY OF MARIN (INVERNESS) CALIFORNIA  
 DECEMBER 1973 SCALE 1"=50'

FROST AND MEGLIO - CIVIL ENGINEERS  
 29 MARY STREET - SAN RAFAEL - CALIFORNIA

