

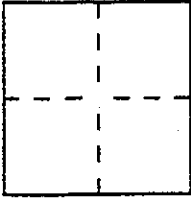
CORNER RECORD

Document Number A.P. # 109-150-24

City of INVERNESS

County of MARIN, California

Brief Legal Description Parcel 1 of "Parcel Map, Lands of Bucklin", 13 PM 42



CORNER TYPE

Government Corner Control
Meander Property
Rancho Other
Date of Survey _____

**COORDINATES
(Optional)**

N. _____
E. _____
Zone _____ Datum _____
Elev. _____

Corner — Left as found Found and tagged Established Reestablished Rebuilt

Identification and type of corner found: Evidence used to identify or procedure used to establish or reestablish the corner:


No monument found or called for on Parcel Map. Established corner based upon two found monuments per 13 PM 42 as shown on Sheet 2 of 2, this document.

A description of the physical condition of the monument as found and as set or reset: Set 3/4" iron pipe with plastic plug RCE 18221 establishing property corner of Parcel 1 along Vision Road as shown on 13 PM 42 and illustrated on Sheet 2 of 2, this document. Field survey performed and monument set on January 4, 1994.

SURVEYOR'S STATEMENT

This Corner Record was prepared by me or under my direction in conformance with the Land Surveyors' Act on 1-6 1994.


Signed [Signature] R.C.E. Number 18221



COUNTY SURVEYOR'S STATEMENT

This Corner Record was received 1-10 1994 and examined and filed 1-10 1994.

Signed [Signature] Title DES



County Surveyor's Comment _____

SCALE : 1" = 100'

VISION ROAD

PARCEL 1
13 PM 42

PARCEL 2
13 PM 42

11 PM 55

40' EASEMENT
FOR BENEFIT PCL. 2

S 68° 48' 33" W
176.87

N 13° 58' 22" W
172.62

S 21° 11' 27" E
27.00

S 66° 29' 30" W
178.50 (178.63)

S 14° 56' 50" E
130.00

S 2° 16' E
151.26

S 21° 11' 27" E
463.80

S 14° 51' 30" E
20.88

N 60° 22' E
95.32

LEGEND

- FOUND REBAR W/ PLASTIC CAP RCE 19016
- SET 3/4" IRON PIPE W/ PLASTIC PLUG RCE 18221

APN 109-150-24
JN 6369