

CORNER RECORD

Document Number

106-220-35

City of Marshall

County of Marin

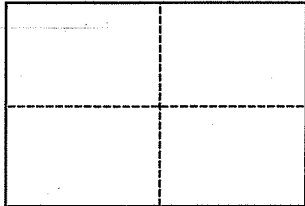
California

Brief Legal Description

Doc # 2007-64942

CORNER TYPE

**COORDINATES
(Optional)**



| | | | | | |
|-------------------|---------------|----------|----------|-------|-------------------|
| Government Corner | ___ | Control | ___ | North | _____ |
| Meander | ___ | Property | <u>X</u> | East | _____ |
| Rancho | ___ | Other | ___ | Zone | _____ Datum _____ |
| Date of Survey | July 13, 2011 | | | Elev. | _____ |

Corner _____ Left as found Found and tagged Established Reestablished Rebuilt

Identification and type of corner found: Evidence used to identify or procedure used to establish or reestablish the corner:

Found existing 3/4" Iron Pipes tagged LS 6330 per R.S. 2000-47


A description of the physical condition of the monument as found and as set or reset: _____

Set 6" ginnies on property lines for fencing purposes.

SURVEYOR'S STATEMENT

This Corner Record was prepared by me or under my direction in conformance with the Land Surveyors' Act on October 5, 2011

Signed [Signature] L.S. or R.C.E. Number L.S. 6330



COUNTY SURVEYOR'S STATEMENT

This Corner Record was received OCTOBER 17, 2011

and examined and filed NOVEMBER 1, 2011

Signed [Signature] Title COUNTY SURVEYOR



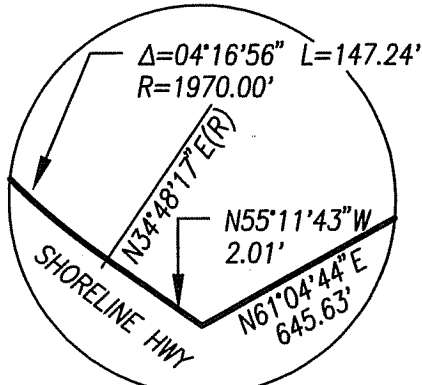
County Surveyor's Comment _____

LEGEND

● FOUND 3/4" I.P. TAGGED LS6330 PER BOOK 2000 OF MAPS, PAGE 047, MARIN COUNTY RECORDS.

○ SET TEMPORARY GINNY POINTS ON LINE FOR FENCE CONSTRUCTION.


(T) TOTAL DISTANCE



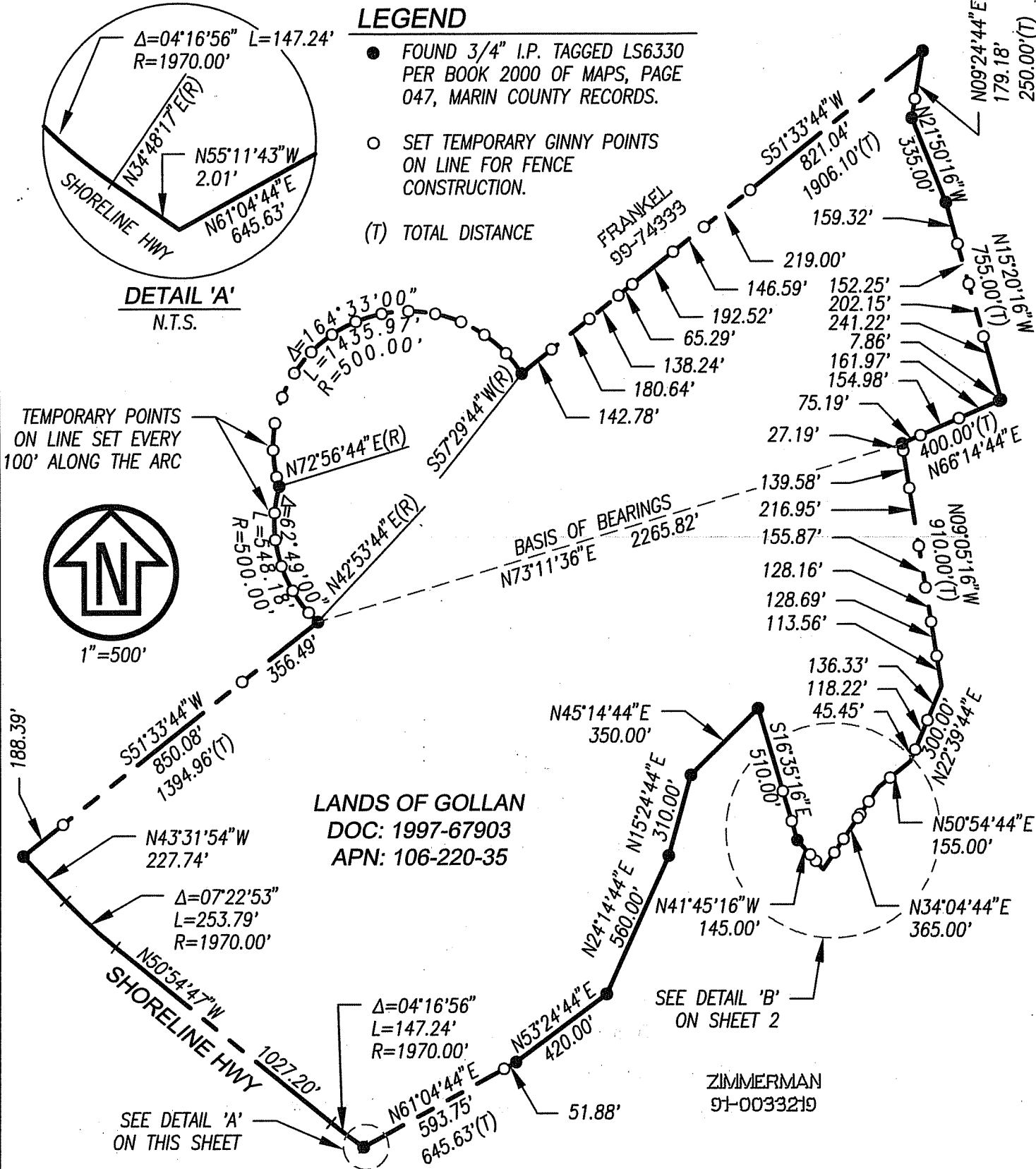
DETAIL 'A'

N.T.S.

TEMPORARY POINTS ON LINE SET EVERY 100' ALONG THE ARC



1" = 500'



LANDS OF GOLLAN
DOC: 1997-67903
APN: 106-220-35

SEE DETAIL 'B' ON SHEET 2

ZIMMERMAN
97-0033219



R.W. DAVIS & ASSOCIATES
LAND SURVEYORS

45 Leveroni Court
Novato CA 94949
L.S. 6330

Tel. (415) 883-9099
Fax (415) 883-2016
Email:
RWDAVIS@RWDAVIS-SURVEY.COM

© 2011

SHEET: 1 OF 2

Date: 10/5/11

Job No. 351-001


Scale: 1" = 500'

LANDS OF GOLLAN
CORNER RECORD

APN: 106-220-35

MARIN COUNTY

CALIFORNIA



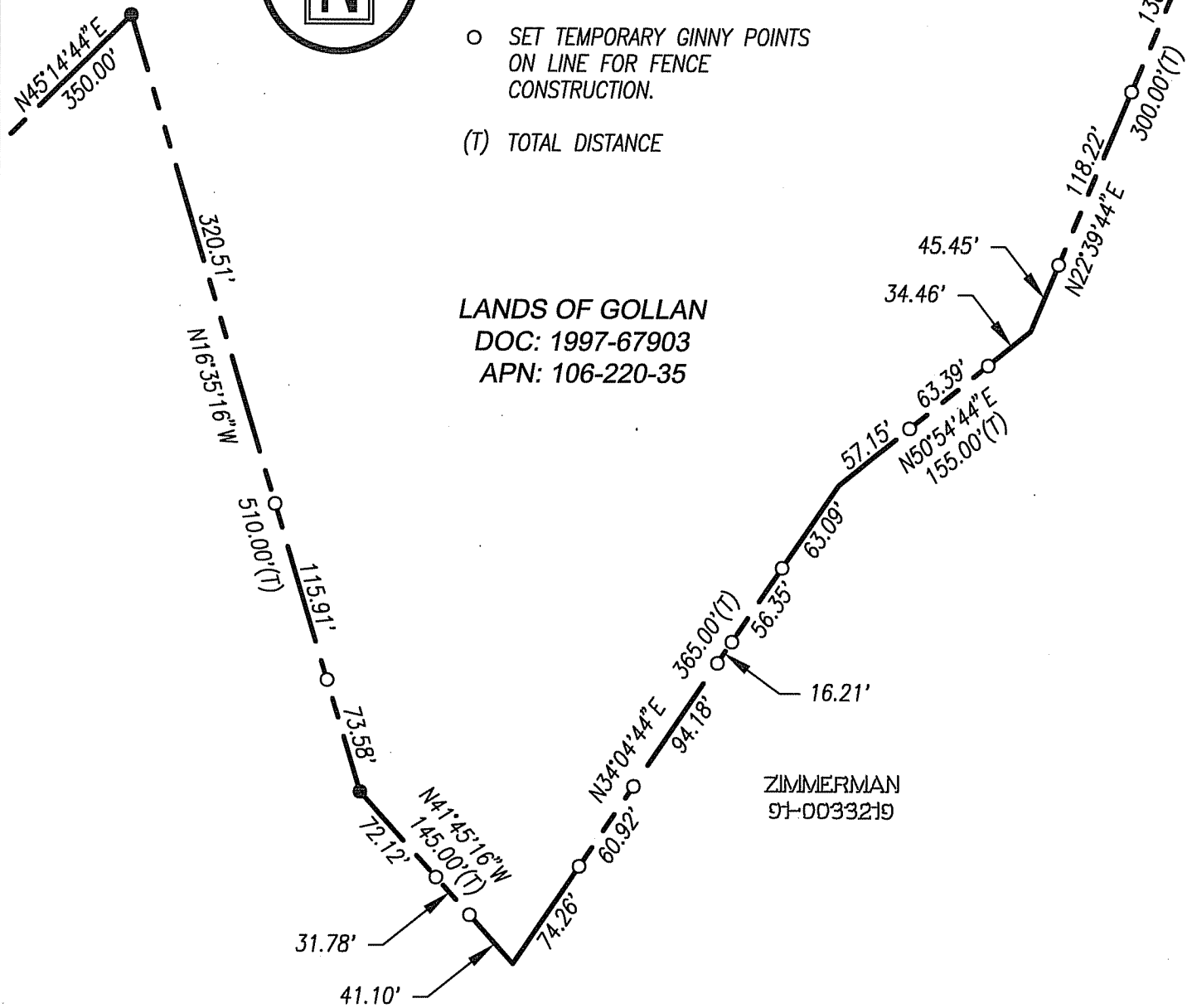
LEGEND

● FOUND 3/4" I.P. TAGGED LS6330 PER BOOK 2000 OF MAPS, PAGE 047, MARIN COUNTY RECORDS.

○ SET TEMPORARY GINNY POINTS ON LINE FOR FENCE CONSTRUCTION.

(T) TOTAL DISTANCE

LANDS OF GOLLAN
DOC: 1997-67903
APN: 106-220-35



DETAIL 'B'
1" = 100'



R.W. DAVIS & ASSOCIATES
LAND SURVEYORS

45 Leveroni Court
Novato CA 94949
L.S. 6330
Tel. (415) 883-9099
Fax (415) 883-2016
Email: RWDAVIS@RWDAVIS-SURVEY.COM

© 2011

SHEET: 2 OF 2

Date: 10/5/11

Job No. 351-001

Scale: 1" = 100'

LANDS OF GOLLAN
CORNER RECORD

APN: 106-220-35

MARIN COUNTY

CALIFORNIA