

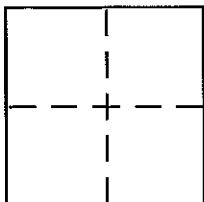
# CORNER RECORD

Document Number APH. 100-271-07

City of DILLON BEACH (UNINCORPORATED)

County of MARIN, California

Brief Legal Description LOT 58, "OCEANA MARIN", 13RM 37. DILLON BEACH



## CORNER TYPE

Government Corner ☐ Control ☐  
Meander ☐ Property ☒  
Rancho ☐ Other ☐  
Date of Survey 9/2/2003

## COORDINATES (Optional)

N. \_\_\_\_\_  
E. \_\_\_\_\_  
Zone \_\_\_\_\_ NAD27 ☐ NAD83 ☐  
NAD83 Epoch \_\_\_\_\_  
Elev. \_\_\_\_\_  
Vert. Datum: NGVD29 ☐ NAVD88 ☐  
Meas. Units: Metric ☐ Imperial ☐

Corner - Left as found ☒ Found and tagged ☒ Established ☒ Reestablished ☐ Rebuilt ☐

Identification and type of corner found: Evidence used to identify or procedure used to establish or reestablish the corner:

FOUND IRON PIPES AS NOTED IN RECORD POSITION. ESTABLISHED CORNERS  
SET BY FIELD SURVEY FROM SUBDIVISION RECORD MONUMENTS AND  
USED RECORD INFORMATION.

A description of the physical condition of the monument as found and as set or reset:

STREET MONUMENTS FOUND UNDISTURBED AND IN RECORD LOCATION.

## SURVEYOR'S STATEMENT

This Corner Record was prepared by me or under my direction in conformance with  
the Land Surveyor's Act on SEPTEMBER 2 2003

Signed [Signature] P.L.S. or R.C.E. No. 65 6234

## COUNTY SURVEYOR'S STATEMENT



This Corner Record was received FEBRUARY 17, 2004


and examined and filed FEBRUARY 24, 2004

Signed [Signature] P.L.S. or R.C.E. No. 7128

Title COUNTY SURVEYOR


County Surveyor's Comment \_\_\_\_\_





LOT 58, "OCEANA MARIN" 13RM 37 MER  
DILLON BEACH, CALIFORNIA

APN. 100-271-07



**BOB WALLING TECHNICAL SERVICES**  
P.O. Box 1346 • Glen Ellen, CA 95442  
(707) 938-1593 (415) 382-1593

JN. 103-29

SEPT. 2003