

CORNER RECORD

Document Number A.P. 75-061-01

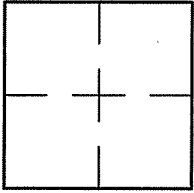
City of KENTFIELD

County of MARIN, California

Brief Legal Description LOT 411 PER 8 R.M. 6

CORNER TYPE

COORDINATES (Optional)



Government Corner Control
 Meander Property
 Rancho Other
 Date of Survey 05/01/07

N. _____
 E. _____
 Zone _____ NAD27 NAD83
 NAD83 Epoch _____
 Elev. _____
 Vert. Datum: NGVD29 NAVD88
 Meas. Units: Metric Imperial

Corner- Left as found Found and tagged Established Reestablished Rebuilt

Identification and type of corner found: Evidence used to identify or procedure used to establish or reestablish the corner:

REESTABLISHED LOT 411 PER 8 R.M. 6 USING FOUND STREET MONUMENTS ON
 WESTWOOD DRIVE PER 8 R.M. 6 AS SHOWN ON SHEET 2.


A description of the physical condition of the monument as found and as set or reset: SEE SHEET 2.

SURVEYOR'S STATEMENT

This Corner Record was prepared by me or under my direction in conformance with

the Land Surveyor's Act on APRIL 26 2007

Signed Lawrence P. Doyle P.L.S. or R.C.E. No. P.L.S. 4694




COUNTY SURVEYOR'S STATEMENT

This Corner Record was received MAY 29, 2007

and examined and filed JULY 5, 2007

Signed [Signature] P.L.S. or R.C.E. No. 7128

Title COUNTY SURVEYOR



County Surveyor's Comment _____