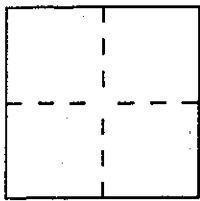


CORNER RECORD

Document Number A.P. # 75-042-07

City of KENTFIELD (VIC. KENT/WOODLANDS) County of MARIN, California

Brief Legal Description LOT 25 MAP OF KENTWOODLANDS SUB 1 5 RM 66 & A PORTION OF LOT 26 / MARIN APN 75-042-07



CORNER TYPE

- Government Corner
- Meander
- Rancho
- Date of Survey JAN. 17, 1996
- Control
- Property
- Other

COORDINATES (Optional)

N. _____
 E. _____
 Zone _____ Datum _____
 Elev. _____

Corner — Left as found Found and tagged Established Reestablished Rebuilt


Identification and type of corner found: Evidence used to identify or procedure used to establish or reestablish the corner:
REESTABLISH NE CORNER LOT 25 (CORNER COMMON ALSO TO LOT 24) ON THE WESTERLY R/W OF RANCHERIA ROAD PER MAP OF KENTWOODLANDS SUBV. 1 (5 RM. 66). CORNER REESTABLISH FROM FOUND PIPES OF RECORD IN CENTERLINE OF ROAD R/W AS SHOWN UPON SAID REFERRED MAP AND AS DEPICTED IN DIAGRAM ON PAGE 2

A description of the physical condition of the monument as found and as set or reset:
SET 1/2" REBAR WITH YELLOW PLASTIC CAP EMBOSSED WITH "SCRANTON PLS 5379" AFFIXED TO TOP OF REBAR APPROXIMATELY STICKING UP 4" ABOVE SURROUNDING GRADE

SURVEYOR'S STATEMENT

This Corner Record was prepared by me or under my direction in conformance with the Land Surveyors' Act on JAN. 19th 1996.


Signed Douglas J. Scranton L.S. or R.C.E. Number PLS 5379
RENEWAL 6-30-96



COUNTY SURVEYOR'S STATEMENT

This Corner Record was received JANUARY 23 1996 and examined and filed 1-24 1996.

Signed [Signature] Title DCS



County Surveyor's Comment _____

DJ SCRANTON SURVEYING 845 OLIVE AVE. NOVATO, CA

