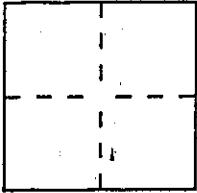


CORNER RECORD

Document Number A.P. # 74-132-04

City of KENTFIELD County of MARIN, California

Brief Legal Description Lot 272, MAP of KENT WOODLANDS, SUBV. 8, G RM 36A



CORNER TYPE

Government Corner  Control   
Meander  Property   
Rancho  Other   
Date of Survey Feb. 24, 1993

COORDINATES  
(Optional)

N. \_\_\_\_\_  
E. \_\_\_\_\_  
Zone \_\_\_\_\_ Datum \_\_\_\_\_  
Elev. \_\_\_\_\_

Corner — Left as found  Found and tagged  Established  Reestablished  Rebuilt

Identification and type of corner found: Evidence used to identify or procedure used to establish or reestablish the corner:

Reestablish the Easterly Lot line of Lot 272 of the  
MAP of KENTWOODLANDS, SUB. 8, G RM 36A FROM  
EXISTING STREET MONUMENTS (SHOWN PER SAID  
RECORD MAP) ON GOODHILL ROAD; MONUMENTS  
UTILIZED SHOWN PER DETAIL ON PAGE 2


A description of the physical condition of the monument as found and as set or reset:

set 1/2" rebar with LS CAP 5379 AT CORNERS SHOWN  
PER DETAIL ON PAGE 2

SURVEYOR'S STATEMENT

This Corner Record was prepared by me or under my direction in conformance with  
the Land Surveyors' Act on MARCH 11<sup>th</sup> 19 93.


Signed Douglas J. Scanton L.S. or R.C.E. Number P.L.S. 5379  
RENEWAL 6-30-96



COUNTY SURVEYOR'S STATEMENT

This Corner Record was received 3-12 19 93 and examined  
and filed 3-12 19 93

Signed RDE Title RS



County Surveyor's Comment \_\_\_\_\_

