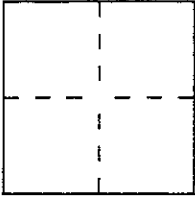


# CORNER RECORD

Document Number A.P. # 74-073-28

City of \_\_\_\_\_ County of MARIN, California

Brief Legal Description A.P. 74-073-28 2RM30 29 05 47



### CORNER TYPE

Government Corner  Control   
 Meander  Property   
 Rancho  Other   
 Date of Survey JULY 1999

### COORDINATES (Optional)

N. \_\_\_\_\_  
 E. \_\_\_\_\_  
 Zone \_\_\_\_\_ Datum \_\_\_\_\_  
 Elev. \_\_\_\_\_

Corner — Left as found  Found and tagged  Established  Reestablished  Rebuilt

Identification and type of corner found: Evidence used to identify or procedure used to establish or reestablish the corner:

SEE OTHER SIDE


A description of the physical condition of the monument as found and as set or reset:

SEE OTHER SIDE

### SURVEYOR'S STATEMENT

This Corner Record was prepared by me or under my direction in conformance with the Land Surveyors' Act on JULY 19 19 99.


Signed Paul B. Neese L.S. or R.C.E. Number L 52771



### COUNTY SURVEYOR'S STATEMENT

This Corner Record was received JULY 27 19 99 and examined and filed JULY 28 19 99.

Signed John M. Woolley Title DEPUTY



County Surveyor's Comment \_\_\_\_\_

