



JERRICO ASSOCIATES

SUITE 27
77 MARK DRIVE
SAN RAFAEL, CA 94903

7250

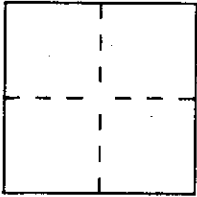
CORNER RECORD

Document Number 74-041-05

City of _____

County of Marin, California

Brief Legal Description Descriptive parcel Lands of MacIver 89-5029 adjoining
20 O.S. 87



CORNER TYPE

Government Corner Control
 Meander Property
 Rancho Other
 Date of Survey May 5 1997

COORDINATES (Optional)

N. _____
 E. _____
 Zone _____ Datum _____
 Elev. _____

Corner — Left as found Found and tagged Established Reestablished Rebuilt

Identification and type of corner found: Evidence used to identify or procedure used to establish or reestablish the corner:

- (A) Found hub and tag LS 3887 under board fence.
- (B) Found pipe and tag LS 3887 under board fence. Per 20 O.S. 87


A description of the physical condition of the monument as found and as set or reset: _____

- (C) Set rebar and cap LS 3887 0.6' westerly of board fence.

SURVEYOR'S STATEMENT

This Corner Record was prepared by me or under my direction in conformance with the Land Surveyors' Act on May 5 1997.

Signed [Signature] L.S. or R.C.E. Number LS 3887




COUNTY SURVEYOR'S STATEMENT

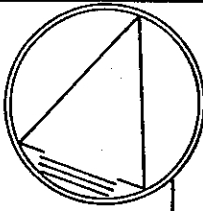
This Corner Record was received MAY 6 1997 and examined

and filed MAY 8 1997.

Signed John M. Wooley Title Deputy



County Surveyor's Comment _____



STADIUM WAY 30'

S 69° 25' W

52.6

100.0

(A)

MACIVER
89-5029

WILBERT
86-43165

75.0

N 8° 00' 00" W 190.64 (A)
M 8° 00' 06" W 190.623

S 13° 01' 30" E 108.973
S 72° 52' 22" W

(B)

(S 12° 51' E 170.3) AL.

S 1° 30' E 100.31

S 20° 21' E

McALLISTER AVENUE

117.7

JONES
87-67419

50'
S 40° 53' W

28.5

S 80° 58' W

(C)

CORTE MADERA CANAL

40'

SURVEY - EASTERLY LINE
LANDS OF MACIVER 89-5029
AP 74-041-05

KENTFIELD MARIN CO., CALIFORNIA.

APRIL 1997

JERRICO ASSOCIATES 77 MARK DR. SAN RAFAEL CA.

S-7250