

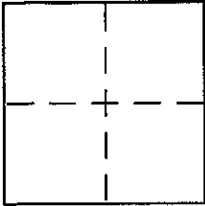
CORNER RECORD

Document Number AP 072-241-42

City of Ross

County of Marin, California

Brief Legal Description Parcel 2, 22 PM 21



CORNER TYPE

Government Corner Control
Meander Property
Rancho Other
Date of Survey 11-5-1999

COORDINATES (Optional)

N. _____
E. _____
Zone _____ NAD27 NAD83
NAD83 Epoch _____
Elev. _____
Vert. Datum: NGVD29 NAVD88
Meas. Units: Metric Imperial

Corner - Left as found Found and tagged Established Reestablished Rebuilt

Identification and type of corner found: Evidence used to identify or procedure used to establish or reestablish the corner:

SEE PAGE 2 OF 2.

A description of the physical condition of the monument as found and as set or reset:

SEE PAGE 2 OF 2.

SURVEYOR'S STATEMENT

This Corner Record was prepared by me or under my direction in conformance with

the Land Surveyor's Act on December 7, 1999

Signed [Signature] P.L.S. or ~~PLS~~ No. 6649




COUNTY SURVEYOR'S STATEMENT

This Corner Record was received 12-10-99

and examined and filed 12-13-99

Signed [Signature] P.L.S. or R.C.E. No. 26450

Title DEPUTY



County Surveyor's Comment _____

Lands of Behrendt
AP 072-231-16

Lands of Holter
AP 072-241-19

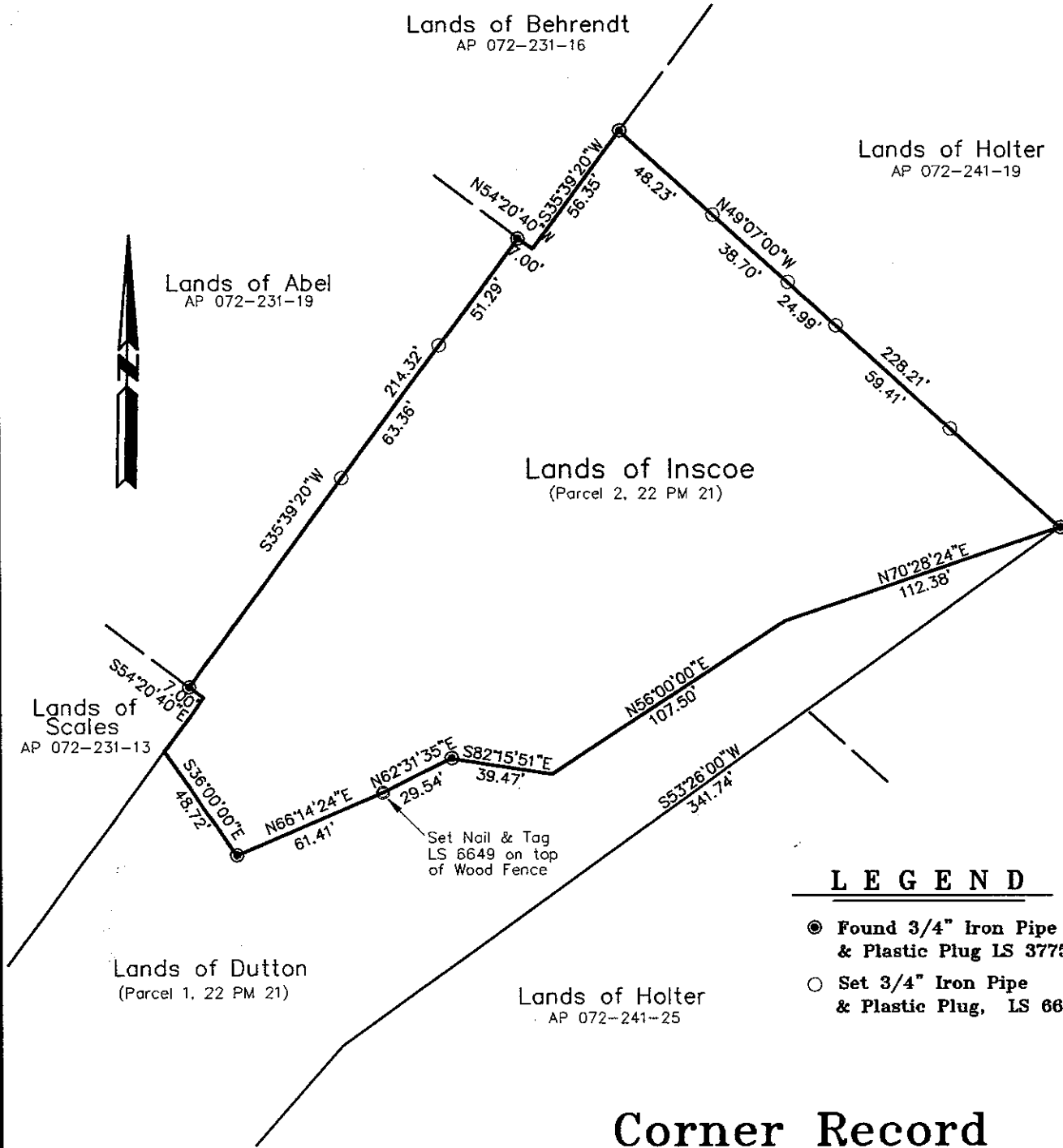
Lands of Abel
AP 072-231-19

Lands of Inscoe
(Parcel 2, 22 PM 21)

Lands of Scales
AP 072-231-13

Lands of Dutton
(Parcel 1, 22 PM 21)

Lands of Holter
AP 072-241-25



Set Nail & Tag
LS 6649 on top
of Wood Fence

LEGEND

- Found 3/4" Iron Pipe & Plastic Plug LS 3775
- Set 3/4" Iron Pipe & Plastic Plug, LS 6649

Corner Record Lands of Inscoe

(Parcel 2, 22 PM 21)

Ross

Marin County

California

Scale: 1" = 60'

December 1999



L.A. Stevens & Associates

Professional Land Surveyors * (415) 382-8321
1132 Bel Marin Keys Blvd. * Novato, CA 94947

Job # 99-335

Page 2 Of 2