


# CORNER RECORD

Document Number AP: 071-122-02,03

City of KENTFIELD County of Marin State of California.

Brief Legal Description: "RECORD OF SURVEY, LANDS OF COUNTY OF MARIN " 2006 RS 40



**CORNER TYPE:**

Government Corner  Control   
Meander  Property   
Rancho  Other   
Date of Survey 1/5/08

**COORDINATES:**

[Optional]  
N> \_\_\_\_\_  
E> \_\_\_\_\_  
Zone \_\_\_\_\_ Datum \_\_\_\_\_  
Elev> \_\_\_\_\_

CORNER: ----- Left as found  Found & Tagged  Established  Reestablished  Rebuilt

Identification & Type of Corner Found: Evidence used to identify or procedure used to establish or reestablish the corner:

**FOUND MONUMENTS PER "RECORD OF SURVEY, LANDS OF COUNTY OF MARIN " 2006 RS 40**

A description of the physical condition of the monument as found and as set or reset:

**Original corners not found.  
Set points as shown on reverse.**



**SURVEYOR'S STATEMENT:**

The corner record was prepared by me or under my direction in conformance with the Land Surveyors' Act on JANUARY 5 2008


Signed: Douglas J. Matteson RCE# 18200

**COUNTY SURVEYORS STATEMENT:**

This corner record was received: MARCH 7, 2008

and filed APRIL 30, 2008

Signed: \_\_\_\_\_ Title: \_\_\_\_\_

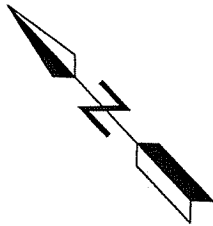


COUNTY SURVEYOR'S COMMENT \_\_\_\_\_



GEARY AVE R/W 20'

GEARY AVE WIDTH VARIES  
S74°26'00"E  
114.78'



GRAPHIC SCALE: 1" = 40'



**LEGEND**

- FOUND BRASS DISK PER R1,R2
- ⊗ FOUND NAIL & TAG, RCE 18200
- SET 1/2" REBAR & CAP, RCE 18200
- SET NAIL & TAG, R.C.E. 18200
- R1 RECORD OF SURVEY, 06 RS 40
- R2 SUBDIVISION MAP, 20 RM 92
- SUBJECT PROPERTY LINES
- ADJOINER PROPERTY LINES
- - - SURVEY REFERENCE LINES

TOUSSIN AVE R/W 35'

COUNTY OF MARIN  
APN: 071-122-03

S48°52'00"E  
98.11'

COUNTY OF MARIN  
APN: 071-122-02

N47°05'00"W  
94.16'

GLEASON  
FOUNDATION  
APN: 071-122-01

S47°15'00"E  
88.77'

NOBLE  
APN: 071-122-04

GLEASON  
FOUNDATION  
APN: 071-122-05

528.05' 121.95'  
BASIS OF BEARINGS S47°15'00"E 650.07' (650.00'R2)

SIR FRANCIS DRAKE BOULEVARD