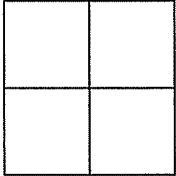


CORNER RECORD

Document Number AP: 071-122-02,03

City of KENTFIELD County of Marin State of California.

Brief Legal Description: "RECORD OF SURVEY, LANDS OF COUNTY OF MARIN " 2006 RS 40



CORNER TYPE:

Government Corner Control
Meander Property
Rancho Other
Date of Survey 1/5/08

COORDINATES:

[Optional]

N> _____

E> _____

Zone _____ Datum _____

Elev> _____

CORNER: ----- Left as found Found & Tagged Established Reestablished Rebuilt

Identification & Type of Corner Found: Evidence used to identify or procedure used to establish or reestablish the corner:

FOUND MONUMENTS PER "RECORD OF SURVEY, LANDS OF COUNTY OF MARIN " 2006 RS 40

A description of the physical condition of the monument as found and as set or reset:

**Original corners not found.
Set points as shown on reverse.**



SURVEYOR'S STATEMENT:

The corner record was prepared by me or under my direction in conformance with the Land Surveyors' Act on JANUARY 5 2008

Signed: Douglas J. Matteson RCE# 18200


COUNTY SURVEYORS STATEMENT:

This corner record was received: MARCH 7, 2008

and filed APRIL 30, 2008

Signed: _____

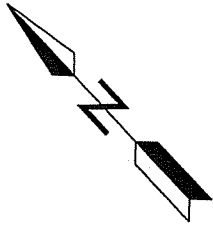
Title: _____




COUNTY SURVEYOR'S COMMENT _____



GEARY AVE R/W 20'



GRAPHIC SCALE: 1" = 40'



LEGEND

- FOUND BRASS DISK PER R1,R2
- FOUND NAIL & TAG, RCE 18200
- SET 1/2" REBAR & CAP, RCE 18200
- SET NAIL & TAG, R.C.E. 18200
- R1 RECORD OF SURVEY, 06 RS 40
- R2 SUBDIVISION MAP, 20 RM 92
- SUBJECT PROPERTY LINES
- ADJOINER PROPERTY LINES
- - - SURVEY REFERENCE LINES

GEARY AVE WIDTH VARIES

TOUSSIN AVE R/W 35'

COUNTY OF MARIN
APN: 071-122-03

COUNTY OF MARIN
APN: 071-122-02

GLEASON
FOUNDATION
APN: 071-122-01

NOBLE
APN: 071-122-04

GLEASON
FOUNDATION
APN: 071-122-05

S74°26'00"E
114.78'

121.51'

289.68'

S48°52'00"E
98.11'

72.60'

N47°05'00"W
94.16'

S42°45'00"W

S47°15'00"E
88.77'

95.57'

N39°32'00"E
96.05'

N39°32'00"E
96.00'

17.53'

1.45'

68.22'

69.67'

53.60'

42.40'

141.62'

71.95'

30.31'

528.05'

121.95'

BASIS OF BEARINGS

S47°15'00"E

650.07' (650.00'R2)

SIR FRANCIS DRAKE BOULEVARD