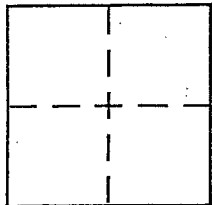


CORNER RECORD

Document Number APN 71-042-06 C
County of MARIN, California

City of Vicinity of Kentfield

Brief Legal Description _____



CORNER TYPE

Government Corner Control
Meander Property
Rancho Other
Date of Survey Sept 3, 2013

COORDINATES (Optional)

N. _____
E. _____
Zone _____ NAD27 NAD83
NAD83 Epoch _____
Elev. _____
Vert. Datum: NGVD29 NAVD88
Meas. Units: Metric Imperial

Corner - Left as found Found and tagged Established Reestablished Rebuilt

Identification and type of corner found: Evidence used to identify or procedure used to establish or reestablish the corner:

Controlling RR spike monuments referenced prior to repairing of Poplar Dr.

See Corner Record APN 71-042-06A


A description of the physical condition of the monument as found and as set or reset:

Position of spikes reset with standard County Monuments - punched brass disc in concrete, stamped "MARIN COUNTY SURVEYOR" - See sketch on back

SURVEYOR'S STATEMENT

This Corner Record was prepared by me or under my direction in conformance with the Land Surveyor's Act on December 6, 2013

Signed Michael A. Brogan P.L.S. or R.C.E. No. LS 5767



COUNTY SURVEYOR'S STATEMENT

This Corner Record was received DECEMBER 6, 2013


and examined and filed JANUARY 16, 2014

Signed Richard G. Simonitch P.L.S. or R.C.E. No. 7821

Title DEPUTY CO. SURVEYOR



County Surveyor's Comment _____



◆ = RR SPIKE PER 7 P.M. 96
 ○ = SET REFERENCE POINT AS NOTED

APN 71-042-06

APN 71-081-36

TOYON DR.

POPLAR DR.

WOLFE GRADE

HUB/TACK

NEWLY BOLT METAL
CATCH BASIN COVER

40D NAIL

MAG NAIL/WASHER

39.43
S74°22'37"W
TIE

82.42
N61°28'54"E
TIE

93.20
N48°37'21"E
TIE

42.10
S73°56'59"E
TIE

40.94
N82°17'00"E
BASIS OF BEARINGS

89.87
N80°11'41"E
TIE

22.73
N19°20'12"E
TIE



NOTE: DECEMBER 2013,
 RR spikes replaced with
 Standard County Monuments
 IN September, 2013

