

CORNER RECORD

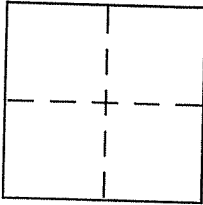
AP# 070-361-04

City of LARKSPUR

Document Number 2010-014598

County of MARIN, California

Brief Legal Description LOT 1725, 10-RM-106



CORNER TYPE

- Government Corner Control
- Meander Property
- Rancho Other
- Date of Survey _____

COORDINATES (Optional)

N. _____
 E. _____
 Zone _____ NAD27 NAD83
 NAD83 Epoch _____
 Elev. _____
 Vert. Datum: NGVD29 NAVD88
 Meas. Units: Metric Imperial

Corner - Left as found Found and tagged Established Reestablished Rebuilt

Identification and type of corner found: Evidence used to identify or procedure used to establish or reestablish the corner:
SEE PAGE 2


A description of the physical condition of the monument as found and as set or reset:
SEE PAGE 2

SURVEYOR'S STATEMENT

This Corner Record was prepared by me or under my direction in conformance with

the Land Surveyor's Act of MAY 21, 2010

Signed William Schroeder P.L.S or R.C.E. No. 5814




COUNTY SURVEYOR'S STATEMENT

This Corner Record was received MAY 24, 2010

and examined and filed JUNE 15, 2010

Signed _____ P.L.S or R.C.E. No. 7128

Title COUNTY SURVEYOR



County Surveyor's Comment _____

LEGEND

- ⊙ = Found Standard Street Monument
- = Set 3/4" Iron Pipe with plastic cap "LS 5814"

SCALE 1" = 40'

