

CORNER RECORD



JERRICO ASSOCIATES

SUITE 27
77 MARK DRIVE
SAN RAFAEL, CA 94903

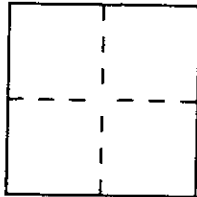
7006

1/1

Document Number 70-321-40

City of _____ County of Marin, California

Brief Legal Description Lot 1593 Map of Greenbrae Subd'n 14 10 R.M. 1



CORNER TYPE

Government Corner Control
Meander Property
Rancho Other
Date of Survey 2/10/93

COORDINATES
(Optional)

N. _____
E. _____
Zone _____ Datum _____
Elev. _____

Corner — Left as found Found and tagged Established Reestablished Rebuilt

Identification and type of corner found: Evidence used to identify or procedure used to establish or reestablish the corner:

⊙ Found standard subdivision monuments at BC/EC on centerline of Via La Paz as shown in sub. map.


A description of the physical condition of the monument as found and as set or reset:

- Ⓐ Set #5 rebar and cap LS 3887
- Ⓑ Set #5 rebar and cap LS 3887

SURVEYOR'S STATEMENT

This Corner Record was prepared by me or under my direction in conformance with the Land Surveyors' Act on February 10 1993.


Signed [Signature] L.S. or R.C.E. Number LS 3887



COUNTY SURVEYOR'S STATEMENT

This Corner Record was received 3/18 1993 and examined and filed 3/18 1993.

Signed [Signature] Title DCS



County Surveyor's Comment _____

