

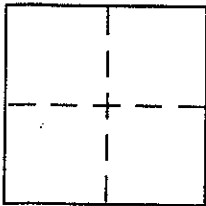
**CORNER RECORD**

Document Number AP # 070-321-07

City of GREENBRAE

County of MARIN, California

Brief Legal Description LOT 1559, 10 RM 1



**CORNER TYPE**

Government Corner  Control   
Meander  Property   
Rancho  Other   
Date of Survey 3/18/03

**COORDINATES (Optional)**

N. \_\_\_\_\_  
E. \_\_\_\_\_  
Zone \_\_\_\_\_ NAD27  NAD83   
NAD83 Epoch \_\_\_\_\_  
Elev. \_\_\_\_\_  
Vert. Datum: NGVD29  NAVD88   
Meas. Units: Metric  Imperial

Corner - Left as found  Found and tagged  Established  Reestablished  Rebuilt

Identification and type of corner found: Evidence used to identify or procedure used to establish or reestablish the corner:

FOUND STANDARD STREET WELL MONUMENTS ON CENTERLINE OF CORTE ALEJO AS SHOWN ON 10 RM 1 AND ON REVERSE.


A description of the physical condition of the monument as found and as set or reset: SET 3/4" IRON PIPES TAGGED PLS 5296 AS SHOWN ON REVERSE.

AP # 070-321-07

**SURVEYOR'S STATEMENT**

This Corner Record was prepared by me or under my direction in conformance with the Land Surveyor's Act on APRIL 3, 2003

Signed [Signature] P.L.S or R.C.E. No. PLS 5296




**COUNTY SURVEYOR'S STATEMENT**

This Corner Record was received MAY 30, 2003

and examined and filed JUNE 2, 2003

Signed [Signature] P.L.S or R.C.E. No. 7128

Title COUNTY SURVEYOR



County Surveyor's Comment \_\_\_\_\_

LEGEND

⊙ FND. STD. ST. MON.  
W/NAIL & TAG RCE 1812

○ SET 3/4" I.P. & TAG  
PLS 5296

(R) RADIAL

△ S 15° 13' 40" E 37.85  
CORNER TIE (CALC)

