

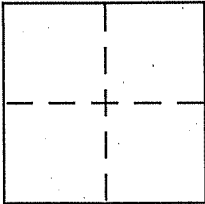
**CORNER RECORD**

Document Number 070-313-46

City of GREENBRAE

County of MARIN, California

Brief Legal Description LOT 1501 OF GREENBRAE SUB 14, 10 MAPS 1  
AND CORNER RECORD PER APN 70-313-46



**CORNER TYPE**

Government Corner  Control   
Meander  Property   
Rancho  Other   
Date of Survey 7-05-06

**COORDINATES (Optional)**

N. \_\_\_\_\_  
E. \_\_\_\_\_  
Zone \_\_\_\_\_ NAD27  NAD83   
NAD83 Epoch \_\_\_\_\_  
Elev. \_\_\_\_\_  
Vert. Datum: NGVD29  NAVD88   
Meas. Units: Metric  Imperial

Corner - Left as found  Found and tagged  Established  Reestablished  Rebuilt

Identification and type of corner found: Evidence used to identify or procedure used to establish or reestablish the corner:

SEE PAGE 2 OF 2


A description of the physical condition of the monument as found and as set or reset:

SEE PAGE 2 OF 2

**SURVEYOR'S STATEMENT**

This Corner Record was prepared by me or under my direction in conformance with the Land Surveyor's Act on 7/20/06

Signed [Signature] P.L.S or R.C.E. No. 6784




**COUNTY SURVEYOR'S STATEMENT**

This Corner Record was received 8-25-2006

and examined and filed 9-25-2006

Signed [Signature] P.L.S or R.C.E. No. 7128

Title COUNTY SURVEYOR



County Surveyor's Comment \_\_\_\_\_

CORTE GRACITAS (40' WIDE)

N08°00'00"E 117.92'

VIA BARRANCA (40' WIDE)

10 MAPS 1

LOT 1502  
APN 070-313-47

LOT 1501  
APN 070-313-46

LOT 1501  
APN 070-313-46

141 VIA BARRANCA LOT  
AREA = 8193 SQ FT

9 MAPS 80  
LOT 1233  
APN 070-301-01


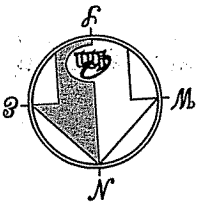
LOT 1232  
APN 070-301-02

FOUND REBAR &  
CAP, LS 3887  
PER CORNER REC.  
APN 70-313-46

FOUND REBAR &  
CAP, LS 3887  
PER CORNER REC.  
APN 70-313-46

FOUND REBAR &  
CAP, LS 3887  
PER CORNER REC.  
APN 70-313-46

FOUND REBAR &  
CAP, LS 3887  
PER CORNER REC.  
APN 70-313-46



**REFERENCE**

"MAP OF GREENBRAE SUB. 14,"  
RECORDED IN VOLUME 10 OF MAPS  
AT PAGE 1, MARIN COUNTY  
RECORDS.

"MAP OF GREENBRAE SUB. 11"  
RECORDED IN VOLUME 9 OF MAPS  
AT PAGE 80, MARIN COUNTY  
RECORDS.

**LEGEND**

- FOUND CITY MONUMENT PER IO R.M.I
- SET 5/8" REBAR WITH CAP, PLS 6784

NOTE  
RECORD=MEASURED

FOUND REBAR &  
CAP, LS 3887  
PER CORNER REC.  
APN 70-313-46

FOUND REBAR &  
CAP, LS 3887  
PER CORNER REC.  
APN 70-313-46

FOUND REBAR &  
CAP, LS 3887  
PER CORNER REC.  
APN 70-313-46

FOUND REBAR &  
CAP, LS 3887  
PER CORNER REC.  
APN 70-313-46

CORNER RECORD

**MERIDIAN SURVEYING**  
ENGINEERING, INC.

1882 UNION STREET  
SAN FRANCISCO, CA 94123  
(415) 440-4131

777 GRAND AVENUE, SUITE 202  
SAN RAFAEL, CA 94901  
(415) 456-5450

06092  
Info@meridiansurvey.com