

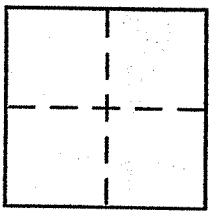
CORNER RECORD

Document Number AP # 70-313-05

City of Larkspur

County of Marin, California

Brief Legal Description Lot No. 154B, Map of Greenbrae Sub. No. 14



CORNER TYPE

- Government Corner Control
- Meander Property
- Rancho Other
- Date of Survey 8-23-2006

COORDINATES (Optional)

N. _____
 E. _____
 Zone _____ NAD27 NAD83
 NAD83 Epoch _____
 Elev. _____
 Vert. Datum: NGVD29 NAVD88
 Meas. Units: Metric Imperial

Corner - Left as found Found and tagged Established Reestablished Rebuilt

Identification and type of corner found: Evidence used to identify or procedure used to establish or reestablish the corner:

Found standard street monuments per
Map of Greenbrae Sub. No. 14 (10 RMI)
See Page 2

A description of the physical condition of the monument as found and as set or reset:


Set 3/4" iron
pipes and plastic cap "LS 5814", see Page 2

SURVEYOR'S STATEMENT

This Corner Record was prepared by me or under my direction in conformance with

the Land Surveyor's Act on Sept. 23, 2006

Signed [Signature] P.L.S. or R.C.E. No. 5814




COUNTY SURVEYOR'S STATEMENT

This Corner Record was received SEPTEMBER 25, 2006

and examined and filed NOVEMBER 9, 2006

Signed [Signature] P.L.S. or R.C.E. No. 7128

Title COUNTY SURVEYOR



County Surveyor's Comment _____

