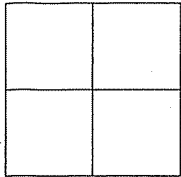


CORNER RECORD

Document Number APN: 070-251-14

City of GREENBRAE County of Marin State of California.

Brief Legal Description: LOT 959 - Subdivision Map, Map of Greenbrae Sub. 8, 8 R.M. 68



CORNER TYPE:

Government Corner Control
Meander Property
Rancho Other
Date of Survey 1-10-07

COORDINATES:


[Optional]
N> _____
E> _____
Zone _____ Datum _____
Elev> _____

CORNER: ----- Left as found Found & Tagged Established Reestablished Rebuilt

Identification & Type of Corner Found: Evidence used to identify or procedure used to establish or reestablish the corner:

FOUND MONUMENTS PER OFFICIAL RECORD MAP. - 8 R.M. 68

A description of the physical condition of the monument as found and as set or reset.
Original corners not found: Set points as shown on reverse.



SURVEYOR'S STATEMENT:


The corner record was prepared by me or under my direction in conformance with the Land Surveyors' Act on JANUARY 10TH 2007

Signed: *Michael S. Lemke* L.S.# 3602

COUNTY SURVEYORS STATEMENT:

This corner record was received: MARCH 16, 2007
and filed JUNE 21, 2007

Signed: *[Signature]* Title: COUNTY SURVEYOR



COUNTY SURVEYOR'S COMMENT _____

