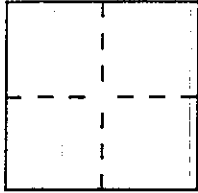


CORNER RECORD

Document Number APN 70-251-10

City of GREENBRAE County of MARIN, California

Brief Legal Description LOT 955 MAP OF GREENBRAE, SUB B 8 RM 68



CORNER TYPE

Government Corner Control
Meander Property
Rancho Other
Date of Survey SEPT 8, 1995

COORDINATES
(Optional)

N. _____
E. _____
Zone _____ Datum _____
Elev. _____

Corner — Left as found Found and tagged Established Reestablished Rebuilt

Identification and type of corner found: Evidence used to identify or procedure used to establish or reestablish the corner:

REESTABLISH THE SOUTHWESTERLY CORNER OF LOT 955 OF MAP OF GREENBRAE, SUB B, 8 RM 68 FROM EXISTING STREET MONUMENTS OF RECORD ON VIA CHEPARRO AS DEPICTED UPON SAID RECORD MAP AT THE NORTHERLY TERMINUS OF VIA CHEPARRO


A description of the physical condition of the monument as found and as set or reset:

SET 1/2" REBAR WITH PLS CAP 5379 AFFIXED TO TOP

SURVEYOR'S STATEMENT

This Corner Record was prepared by me or under my direction in conformance with the Land Surveyors' Act on SEPTEMBER 11th 1995.


Signed Douglas J. Scranton L.S. or R.C.E. Number PLS 5379
RENEWAL 6-30-96



COUNTY SURVEYOR'S STATEMENT

This Corner Record was received SEPTEMBER 15 1995 and examined and filed SEPTEMBER 20 1995.

Signed John M. Wooley Title DCS



County Surveyor's Comment _____

PREPARED BY: DJ SCRANTON SURVEYING 845 OLD AVE NOVATO, CA 94945

EXISTING STANDARD STREET MONUMENTS
S 18° E, 245.75 BASIS OF BEARING

