

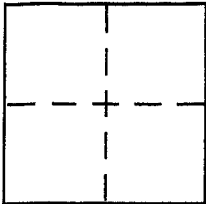
**CORNER RECORD**

Document Number APN<sup>o</sup> 070-133-13

City of GREEN BRAE

County of MARIN, California

Brief Legal Description COMMON LINE LOTS 713 & 714, 7 RM 64



**CORNER TYPE**

Government Corner  Control   
Meander  Property   
Rancho  Other   
Date of Survey \_\_\_\_\_

**COORDINATES (Optional)**

N. \_\_\_\_\_  
E. \_\_\_\_\_  
Zone \_\_\_\_\_ NAD27  NAD83   
NAD83 Epoch \_\_\_\_\_  
Elev. \_\_\_\_\_  
Vert. Datum: NGVD29  NAVD88   
Meas. Units: Metric  Imperial

Corner - Left as found  Found and tagged  Established  Reestablished  Rebuilt

Identification and type of corner found: Evidence used to identify or procedure used to establish or reestablish the corner:


FOUND WELL MONUMENTS AS SHOWN ON 7 RM 64 AND ON REVERSE. MONUMENTS FOUND AT ELISEO & BRETANO AND ON VIA LA CUMBRE AGREE CLOSELY WITH THE MONUMENTS SHOWN ON REVERSE.

A description of the physical condition of the monument as found and as set or reset: SET PK & TAG IN BRICK BORDER AT COMMON WESTERLY CORNER OF LOTS 714 AND 713; SET 3/4" I.P. & TAG, PLS 5296, AT COMMON EASTERLY CORNER OF SAID LOTS.

**SURVEYOR'S STATEMENT**

This Corner Record was prepared by me or under my direction in conformance with the Land Surveyor's Act on AUGUST 30, 2005

Signed [Signature] P.L.S or R.C.E. No. PLS 5296




**COUNTY SURVEYOR'S STATEMENT**

This Corner Record was received SEPTEMBER 19, 2005

and examined and filed OCTOBER 12, 2005

Signed [Signature] P.L.S or R.C.E. No. 7128

Title COUNTY SURVEYOR



County Surveyor's Comment \_\_\_\_\_

