

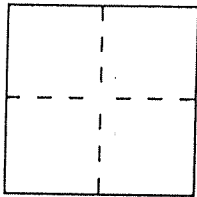
CORNER RECORD

City of Sausalito

Document Number 065-303-20

County of Marin, California

Brief Legal Description 065-303-20



CORNER TYPE

- Government Corner
- Meander
- Rancho
- Date of Survey \_\_\_\_\_
- Control
- Property
- Other

COORDINATES (Optional)

N. \_\_\_\_\_  
 E. \_\_\_\_\_  
 Zone \_\_\_\_\_ Datum \_\_\_\_\_  
 Elev. \_\_\_\_\_

Corner — Left as found  Found and tagged  Established  Reestablished  Rebuilt

Identification and type of corner found: Evidence used to identify or procedure used to establish or reestablish the corner:

Found Monuments per the Record of Survey filed in 2003 of Maps at Page 286, Marin County Records. (See Map)

A description of the physical condition of the monument as found and as set or reset:


Set 1/2" Iron bar & Cap L.S. 5290 points, and nail & tag L.S. 5290 point as shown on attached sketch map.

SURVEYOR'S STATEMENT

This Corner Record was prepared by me or under my direction in compliance with

the Land Surveyors' Act on 8/27/07

Signed David Harg L.S. or R.C.E. Number LS 5290




COUNTY SURVEYOR'S STATEMENT

This Corner Record was received AUGUSTUS 29, 2007 and examined

and filed SEPTEMBER 24, 2007

Signed \_\_\_\_\_ Title COUNTY SURVEYOR



County Surveyor's Comment \_\_\_\_\_