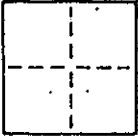


CORNER RECORD

COUNTY OF Marin T. 3 South R. 6 West Mt. Diablo MERIDIAN CALIFORNIA

CORNER TYPE: GOVT. CORNER  MEANDER  RANCHO  CONTROL  OTHER  SAUSALITO

CORNER IDENTIFICATION - DATE OF VISIT Dec 1996



Lot 3 as shown upon Record of Survey & O.S. 87 (1969)  
Marin A.P. # 65-222-46

CORNER - LEFT AS FOUND  FOUND AND TAGGED  REESTABLISHED OBLITERATED CORNER  REBUILT

PHYSICAL DESCRIPTION OF CORNER FOUND; EVIDENCE AND METHOD USED TO IDENTIFY OR REESTABLISH

Set Property Corner & Line stake from street Monuments.  
(See Map)


PHYSICAL DESCRIPTION OF MONUMENTS REBUILT OR PERPETUATED

Set 1/2 Rebar & Cap LS 5290

CALIFORNIA COORDINATE SYSTEM ORDER: FIRST  SECOND  THIRD   
STATIONS USED: NGS (USC & GS)  STATE  COUNTY  OTHER  STATION \_\_\_\_\_ STATION \_\_\_\_\_  
ZONE \_\_\_\_\_ ELEVATION \_\_\_\_\_ NORTHINGS (Y) \_\_\_\_\_ EASTINGS (X) \_\_\_\_\_

SKETCH: (Include reference file or witness points, remarks and topo of area)


(See back of Page)



SURVEYOR'S CERTIFICATE  
THIS CORNER RECORD WAS PREPARED BY \_\_\_\_\_ UNDER THE DIRECTION IN CONFORMANCE WITH THE LAND SURVEY ACT ON Dec. 12 1996

SIGNED: David Harp  
L.S. or R.C.E. No.: LS 5290

COUNTY SURVEYOR'S CERTIFICATE  
THE CORNER RECORD WAS RECEIVED AND EXAMINED AND FILED 12-26 1996  
BY: [Signature] No. C 30212  
TITLE: RS Exp. 3-31-2000



DOCUMENT No. \_\_\_\_\_  
STATEMENT ON BACK OF SHEET

YES  NO

SEAL

# H1171

