

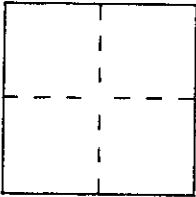
CORNER RECORD

Document Number APN 065-193-17

City of SAUSALITO

County of MARIN, California

Brief Legal Description LOT 17, BLOCK 23, 3 RM 86, 16 OS 72



CORNER TYPE

Government Corner Control
 Meander Property
 Rancho Other
 Date of Survey _____

COORDINATES (Optional)

N. _____
 E. _____
 Zone _____ Datum _____
 Elev. _____

Corner — Left as found Found and tagged Established Reestablished Rebuilt

Identification and type of corner found: Evidence used to identify or procedure used to establish or reestablish the corner:

FOUND REBAR & CAPS, LS 4402, AND TAG LS 4402 IN
BRICK PLANTER AS SHOWN ON 16 OS 72 AND ON
REVERSE.

AP# 065-193-17

A description of the physical condition of the monument as found and as set or reset:

SET '+' CUT IN TOP OF ROCK/CONCRETE WALL, 0.7'
FROM END OF WALL AS SHOWN ON REVERSE.

SURVEYOR'S STATEMENT

This Corner Record was prepared by me or under my direction in conformance with
 the Land Surveyors Act on SEPTEMBER 11, 2001.



Signed [Signature] L.S. or R.C.E. Number P.L.S. 5296

COUNTY SURVEYOR'S STATEMENT

This Corner Record was received SEPTEMBER 19, 2001 and examined
 and filed SEPTEMBER 21, 2001.

Signed [Signature] Title DEPUTY
L.S. No. 7128

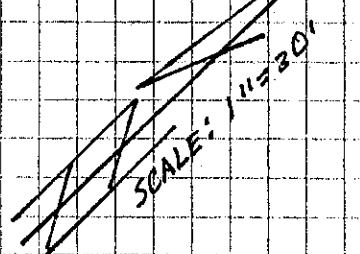
County Surveyor's Comment _____



PROSPECT (R/W VARIES) AVE.

S 33° 13' 30" W
49.62

S 66° 30' 00" E



189.08

23

18

3 RM 86

SEE
16 OS 72

17

AP# 065-193-17

N 47° 13' 20" W

101.57

S 66° 47' 37" E
(71.30) CALCULATED

87.53

(112.07) CALCULATED

20.18

S 27° 59' 09" W
90.34

N 75° 26' 51" W
10.28

LEGEND

- FND REBAR & CAP LS 4402
- ▲ FND TAG LS 4402 IN BRICK
- SET 4" IN TOP ROCK/CONC. WALL, 0.7 FROM END.

