

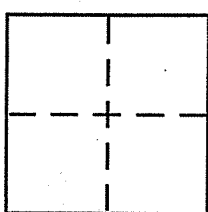
CORNER RECORD

Document Number AP No 65-171-26 & 28

City of SAUSALITO

County of MARIN, California

Brief Legal Description LOTS C, D, E & A PORTION OF B BLOCK ONE RACK 1 PULL 3



CORNER TYPE

- Government Corner Control
- Meander Property
- Rancho Other
- Date of Survey _____

COORDINATES (Optional)

N. _____
 E. _____
 Zone _____ NAD27 NAD83
 NAD83 Epoch _____
 Elev. _____
 Vert. Datum: NGVD29 NAVD88
 Meas. Units: Metric Imperial

Corner -- Left as found Found and tagged Established Reestablished Rebuilt

Identification and type of corner found: Evidence used to identify or procedure used to establish or reestablish the corner:

RETRACEMENT OF 2003 MAPS 1A

A description of the physical condition of the monument as found and as set or reset:


SET 1/2" REBAR & CAP LS 6344

SET NAIL & TAG LS 6344

SURVEYOR'S STATEMENT

This Corner Record was prepared by me or under my direction in conformance with the Land Surveyor's Act on 3-13-08

Signed [Signature] P.L.S or R.C.E. No. PLS 6344




COUNTY SURVEYOR'S STATEMENT

This Corner Record was received MARCH 14, 2008


and examined and filed MARCH 19, 2008

Signed [Signature] P.L.S or R.C.E. No. 7128

Title COUNTY SURVEYOR



County Surveyor's Comment _____



LEGEND

- SET 1/2" REBAR WITH TAG LS 6344
- SET NAIL & TAG LS 6344
- ⊙ FOUND AS NOTED PER 2003 RS 14

BULKLEY AVENUE
60' R/W

FND LEAD PLUG & TAG
LS 5767

S00'01'00"E
3.60'

S11'37'00"E
33.50'

S36'47'00"E
62.43'

S36'47'00"E
29.01'

S15'03'00"E
27.72'

S15'03'00"E
51.78'

N90'00'00"E
191.80'

N90'00'00"E
174.90'

2003 RS 14
2000 RS 173

N90'00'00"E
107.81'

FND 1/2" REBAR & CAP 5767
137.51'

29.70'

LOT E

S00'00'00"W
50.00'

LOT D

S00'00'00"W
50.00'

LOT C

S00'00'00"W
50.00'

RACK 1 PULL 3

S90'00'00"E
112.95'

N90'00'00"W
99.50'

FND NAIL & TAG LS 3971
IN DAK TREE

LOT B

FND 1/2" REBAR & CAP 5767

S00'00'00"E
50.01'