

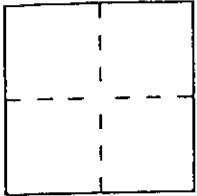
CORNER RECORD

Document Number A.P.N. 65-151-39

City of SAUSALITO CA

County of MARIN, California

Brief Legal Description APN 65 151 39 : BK 28 05 16



CORNER TYPE

Government Corner Control
Meander Property
Rancho Other
Date of Survey _____

COORDINATES
(Optional)

N. _____
E. _____
Zone _____ Datum _____
Elev. _____

Corner — Left as found Found and tagged Established Reestablished Rebuilt

Identification and type of corner found: Evidence used to identify or procedure used to establish or reestablish the corner:


FIND PROPERTY CORNERS AS SHOWN ON
RECORD MAP 28 05 16

A description of the physical condition of the monument as found and as set or reset: Set 5/8" REBAR
& CAP AT LOCATIONS SHOWN

SURVEYOR'S STATEMENT

This Corner Record was prepared by me or under my direction in conformance with
the Land Surveyors' Act on 4-1 1997.


Signed Douglas J. Matteson or R.C.E. Number 18200



COUNTY SURVEYOR'S STATEMENT

This Corner Record was received JUNE 11 1997 and examined
and filed JUNE 12 1997.

Signed John M. Wooley Title Deputy



County Surveyor's Comment _____

**DOUGLAS J. MATTESON
CIVIL ENGINEER & LAND**

SURVEYOR

**200 GATE 5 RD. #208
SAUSALITO CA. 94965**

332 7614

* SET 5/8" REBAR & PLASTIC CAP
AT LOCATIONS INDICATED

