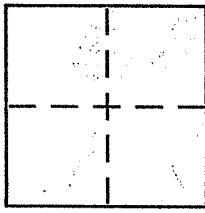


CORNER RECORD

Document Number 65.142.40
City of Sausalito County of MARIN, California

Brief Legal Description PARCEL 16.C B PM 43



CORNER TYPE

Government Corner Control
Meander Property
Rancho Other
Date of Survey 6.20.2006

COORDINATES (Optional)

N. _____
E. _____
Zone NAD27 NAD83
NAD83 Epoch _____
Elev. _____
Vert. Datum: NGVD29 NAVD88
Meas. Units: Metric Imperial

Corner - Left as found Found and tagged Established Reestablished Rebuilt

Identification and type of corner found: Evidence used to identify or procedure used to establish or reestablish the corner:

FOUND EXISTING POINTS AT THE NORTHWESTERLY & SOUTHWESTERLY CORNER OF PARCEL 16.C, B PM 43 (DEEMED ORIGINAL CORNERS) & SET ONE POINT ON LINE BETWEEN TWO SAID POINTS AS SHOWN UPON THE SKETCH ON REVERSE SIDE.

A description of the physical condition of the monument as found and as set or reset:

Set 1/2" KEBAK/CAP PLS 5379 on line between corner points found of B PM 43. see reverse side for details

SURVEYOR'S STATEMENT

This Corner Record was prepared by me or under my direction in conformance with the Land Surveyor's Act on June 21st 2006

Signed Douglas J. Scranton P.L.S. or R.G.E. No. PLS 5379




COUNTY SURVEYOR'S STATEMENT

This Corner Record was received JULY 5, 2006

and examined and filed AUGUST 7, 2006

Signed _____ P.L.S. or R.G.E. No. 7128

Title COUNTY SURVEYOR



County Surveyor's Comment _____

PREPARED BY: DS SCRANTON SURVEYING NOVATO CALIFORNIA

EXISTING STANDARD STREET MON. N-22

MAP TIE:
N 89° 47' 07" W
327.94' (R1)
N 89° 36' 05" W
327.77' MEAS.

Note:
MON. N-196
NOT FOUND

N 59° 59' E

N 34° 58' 30" E
44.29' (R1)

EXISTING 3/4" Iron Pipe TAG IS GONE (R1)

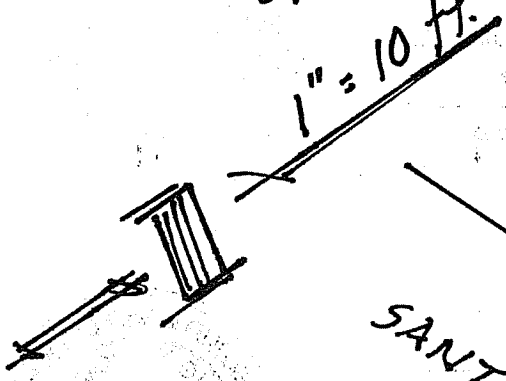
GLEN DRIVE (WIDTH VARIES) (41.50)

THIS CORNER RECORD
set 1/2" PE BAP
PLS CAP 537
ON LINE BETWEEN
EXISTING PIPES
of R1

N 56° 00' W (R1) & MEAS. 53.00' (R1) MEAS. 52.00'

PARCEL 16C
8 PM 43

"BASIS OF BEARINGS"
Between found PIPES
SHOWN UPON R1
EXISTING



SANTA ROSA AVENUE (58.01')
N 68° 18' E (60°)

3/4" Iron Pipe LS 2738 (R1)

Reference:
R1 = 8 PM 43
MEAS. = MEASURED

All distances given in feet & decimals thereof

0.0001 by