

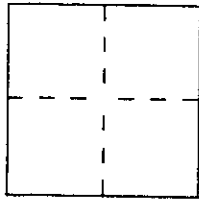
CORNER RECORD

Document Number APN 065-092-44

City of SAUSALITO

County of MARIN, California

Brief Legal Description _____



CORNER TYPE

Government Corner Control
 Meander Property
 Rancho Other
 Date of Survey 6/8/01

COORDINATES (Optional)

N. _____
 E. _____
 Zone _____ Datum _____
 Elev. _____

Corner — Left as found Found and tagged Established Reestablished Rebuilt


Identification and type of corner found: Evidence used to identify or procedure used to establish or reestablish the corner:
FND. 3/4" I.P.'S AND REBAR AS SHOWN ON 8 OS 36
AND ON REVERSE

A description of the physical condition of the monument as found and as set or reset: SET 2"x2"
REDWOOD HUB AND TAG AT INTERSECTION OF 12' LANE
AND PROPERTY LINE AS SHOWN ON REVERSE

SURVEYOR'S STATEMENT

This Corner Record was prepared by me or under my direction in conformance with the Land Surveyors' Act on 6/12/01 2001.


Signed [Signature] L.S. or R.C.E. Number PLS 5296



COUNTY SURVEYOR'S STATEMENT

This Corner Record was received OCTOBER 22, 2001 and examined and filed OCTOBER 24, 2001.

Signed [Signature] Title DEPUTY



County Surveyor's Comment _____

SCALE: 1" = 30'

LEGEND

- FND. I.P. AS NOTED
- SET 2"x2" REDWOOD HUB & TAG PLS 5296

