

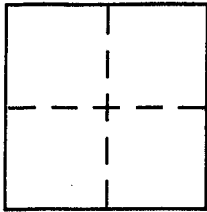
**CORNER RECORD**

Document Number APN 64-343-57,58

City of SAUSALITO

County of MARIN, California

Brief Legal Description LOT 81, 13 RM 62 / APN 64-343-57/58



**CORNER TYPE**

Government Corner  Control

Meander  Property

Rancho  Other

Date of Survey \_\_\_\_\_

**COORDINATES (Optional)**

N. \_\_\_\_\_

E. \_\_\_\_\_

Zone \_\_\_\_\_ NAD27  NAD83

NAD83 Epoch \_\_\_\_\_

Elev. \_\_\_\_\_

Vert. Datum: NGVD29  NAVD88

Meas. Units: Metric  Imperial

Corner - Left as found  Found and tagged  Established  Reestablished  Rebuilt

Identification and type of corner found: Evidence used to identify or procedure used to establish or reestablish the corner:

See Back


A description of the physical condition of the monument as found and as set or reset:

See Back

**SURVEYOR'S STATEMENT**

This Corner Record was prepared by me or under my direction in conformance with the Land Surveyor's Act on July 31 2003

Signed Michael A. Brogan P.L.S or R.C.E. No. LS 5767




**COUNTY SURVEYOR'S STATEMENT**

This Corner Record was received AUGUST 4, 2003 and examined and filed AUGUST 18, 2003

Signed \_\_\_\_\_ P.L.S or R.C.E. No. 7128

Title COUNTY SURVEYOR



County Surveyor's Comment \_\_\_\_\_