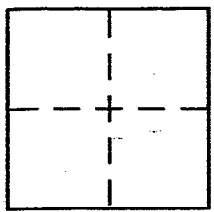


CORNER RECORD

Document Number A.P.N64-342-11

City of Sausalito County of Marin, California

Brief Legal Description Lot 3 Block 64 1 RM 10 (RACK 1 PULL 9)



CORNER TYPE

Government Corner Control
Meander Property
Rancho Other
Date of Survey _____

COORDINATES (Optional)

N. _____
E. _____
Zone _____ NAD27 NAD83
NAD83 Epoch _____
Elev. _____
Vert. Datum: NGVD29 NAVD88
Meas. Units: Metric Imperial


Corner - Left as found Found and tagged Established Reestablished Rebuilt

Identification and type of corner found: Evidence used to identify or procedure used to establish or reestablish the corner:
Found City of Sausalito standard street monuments on Nevada Street
Wateree Street per 8 OS 19 and 20 PM 11.

A description of the physical condition of the monument as found and as set or reset: _____
Set nail and tag "RCE 18221" at Northerly, Easterly, and
Southerly corners.


SURVEYOR'S STATEMENT

This Corner Record was prepared by me or under my direction in conformance with
the Land Surveyor's Act on JUNE 4, 2001
Signed [Signature] PLS or R.C.E. No. 18221



COUNTY SURVEYOR'S STATEMENT

This Corner Record was received JUNE 5, 2001
and examined and filed JUNE 6, 2001
Signed [Signature] PLS or R.C.E. No. 26450
Title DEPUTY



County Surveyor's Comment _____