

CORNER RECORD

APN 064-303-10

Document No 10 RM 65

City of Sausalito


County of Marin, California

Brief Legal Description Lot 36, 10 RM 65

CORNER TYPE

COORDINATES

(Optional)



Government Corner Control
 Meander Property
 Rancho Other
 Date of Survey April 29, 2008

N. _____
 E. _____
 Zone _____ Datum _____
 Elev. _____

Corner- Left as found Found and tagged Established Reestablished Rebuilt


Identification and type of corner found: Evidence used to identify or procedure to establish or reestablish the corner:
Established property corners on Lot 36, 10 RM 65 per found street monuments as shown on herein sht. 2 and per 10 RM 65, County of Marin.

A description of the physical condition of the monument as found and as set or reset:
Set 1/2" iron pipe w/ plastic cap, LS 5461 at locations shown on herein sht. 2. Found standard street monuments, shown on herein sht. 2.

SURVEYOR'S STATEMENT

This Corner Record was prepared by me or under my direction in conformance with the Land Surveyors Act on April 28, 2008.

Signed David Kene PLS Number 5461



COUNTY SURVEYOR'S STATEMENT

This Corner Record was received MAY 6, 2008 and examined and filed JUNE 2, 2008.

Signed [Signature] Title COUNTY SURVEYOR



County Surveyor's Comments _____

BUCHANAN DRIVE
 BASIS OF BEARING
 N50°18'00"E
 191.73'

TE
 S35°21'57"E
 391.81'

WILLIAM CT.

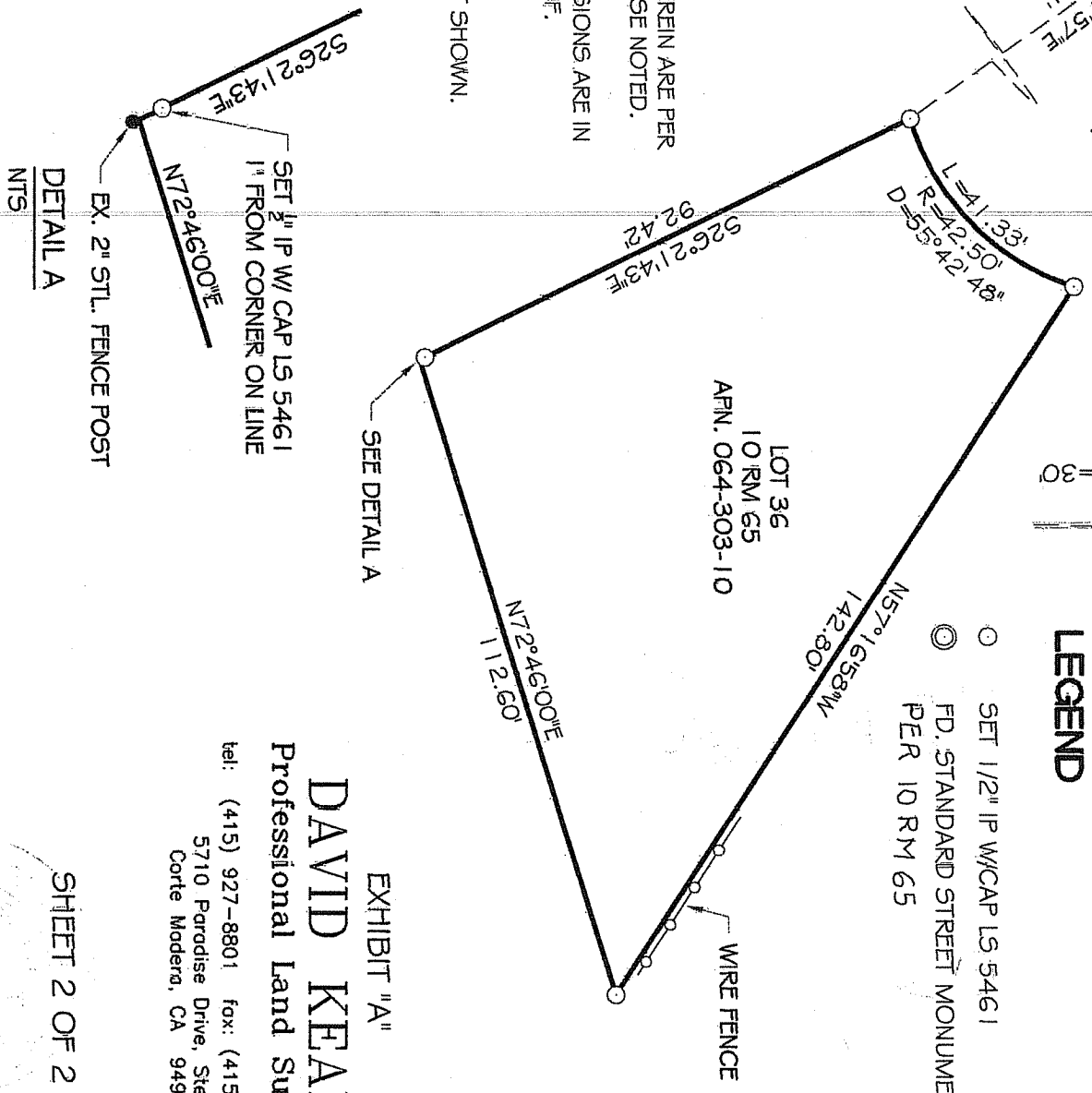
SCALE: 1"=30'

LEGEND

- SET 1/2" IP W/CAP LS 5461
- ⊙ FD. STANDARD STREET MONUMENT PER 10 RM 65

- NOTE:
1. ALL DIMENSIONS SHOWN HEREIN ARE PER 10 RM 65 UNLESS OTHERWISE NOTED.
 2. ALL DISTANCES AND DIMENSIONS ARE IN FEET AND DECIMALS THEREOF.
 3. APN. 064-303-10.
 4. EASEMENTS IF ANY ARE NOT SHOWN.

04-08-10 DATE: 4/29/09



DETAIL A
 NTS

EX. 2" STL. FENCE POST

SET 1/2" IP W/CAP LS 5461
 1" FROM CORNER ON LINE

SEE DETAIL A

LOT 36
 10 RM 65
 APN. 064-303-10

DAVID KEANE

Professional Land Surveyors

tel: (415) 927-8801 fax: (415) 927-8802
 5710 Paradise Drive, Ste. 8
 Corte Madera, CA 94925