

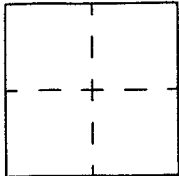
# CORNER RECORD

Document Number 064-301-01,02,&17

City of Sausalito

County of Marin California

Brief Legal Description: Amended Map of Buena Vista Hts. 10 rm 65



### CORNER TYPE:

Government Corner  Control   
 Meander  Property   
 Rancho  Other   
 Date of Survey \_\_\_\_\_

### COORDINATES

[Optional]  
 N> \_\_\_\_\_  
 E> \_\_\_\_\_  
 Zone \_\_\_\_\_ Datum \_\_\_\_\_  
 Elev> \_\_\_\_\_

CORNER:----- Left as found  Found & Tagged  Established  Reestablished  Rebuilt


Identification & Type of Corner Found: Evidence used to identify or procedure used to establish or reestablish the corner:  
 Fnd. existing well monuments and property corners, and reset corners along with accessories [reference points on line] as shown  
 on reverse.

A description of the physical condition of the monument as found and as set or reset: Set 1/2" rebar & cap RCE 18200, or other as shown  
 on reverse.

### SURVEYOR'S STATEMENT

The corner record was prepared by me or under my direction in conformance with  
 the Land Surveyors' Act on Nov 1995


Signed: Douglas J. Matlock LS or RCE # 18,200



### COUNTY SURVEYORS STATEMENT

This corner record was received: JULY 3 1997  
 and filed JULY 7 1997

Signed: [Signature] Title: Deputy



COUNTY SURVEYOR'S COMMENT \_\_\_\_\_  
 \_\_\_\_\_  
 \_\_\_\_\_