



JERRICO ASSOCIATES

SUITE 27
77 MARK DRIVE
SAN RAFAEL, CA 94903

7242

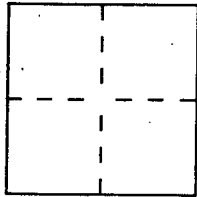
CORNER RECORD

Document Number 64-252-03

City of Sausalito

County of Marin, California

Brief Legal Description Lot 10 Monte Mar Vista 5 RM 71



CORNER TYPE

Government Corner Control
 Meander Property
 Rancho Other
 Date of Survey April 9, 1997

COORDINATES (Optional)

N. _____
 E. _____
 Zone _____ Datum _____
 Elev. _____

Corner — Left as found Found and tagged Established Reestablished Rebuilt

Identification and type of corner found: Evidence used to identify or procedure used to establish or reestablish the corner:

Found monuments: M-228 and M-229 as shown on

Crecienta Drive in 12 P.M. 46 fronting Lot 22.

Also found re-bar and cap LS 3272 (A) (B)

A description of the physical condition of the monument as found and as set or reset: _____

(C) Corner falls into 16" pine tree.....(detail next page upper right).

(D) (E) Set #5 rebar and cap LS 3887. (H) Set hub and LS 3887 tag.


(I) Set #5 rebar and cap LS 3887. (X) Set P/L prod. nail and LS 3887

tag 15.40' from cor. (Y) Set P/L prod. nail and LS 3887 tag 25.23 from

SURVEYOR'S STATEMENT

This Corner Record was prepared by me or under my direction in conformance with the Land Surveyors' Act on April 9 19 97.

Signed [Signature] L.S. or R.C.E. Number LS 3887




COUNTY SURVEYOR'S STATEMENT

This Corner Record was received JUNE 13 19 97 and examined

and filed JUNE 18 19 97.

Signed [Signature] Title Deputy



County Surveyor's Comment _____