

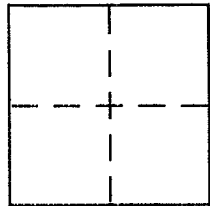
**CORNER RECORD**

Document Number CA-211-14

City of Sausalito

County of MARIN, California

Brief Legal Description LANDS OF HENN (SOUTHERLY PORTION) ON 24 05 1



**CORNER TYPE**

Government Corner  Control   
Meander  Property   
Rancho  Other   
Date of Survey 4/25/02

**COORDINATES (Optional)**

N. \_\_\_\_\_  
E. \_\_\_\_\_  
Zone \_\_\_\_\_ NAD27  NAD83   
NAD83 Epoch \_\_\_\_\_  
Elev. \_\_\_\_\_  
Vert. Datum: NGVD29  NAVD88   
Meas. Units: Metric  Imperial

Corner - Left as found  Found and tagged  Established  Reestablished  Rebuilt

Identification and type of corner found: Evidence used to identify or procedure used to establish or reestablish the corner:

REESTABLISH A PORTION OF THE LANDS OF HENN AS DEPICTED UPON 24 05 1 & set intermediate line points along the course N56°W 70.00' feet on the southerly side of the lot identified as Doc # 83-043770 (4,200 ft<sup>2</sup>). See sketch on reverse side.

A description of the physical condition of the monument as found and as set or reset:


Reestablish from found points of said 24 05 1 & this survey set 1/2" rebar with pls cap 5379 affixed to top & driven flush with surrounding grade

**SURVEYOR'S STATEMENT**

This Corner Record was prepared by me or under my direction in conformance with

the Land Surveyor's Act of April 29 2002

Signed Douglas J. Sgramton P.L.S. or R.C.E. No. PLS 5379




**COUNTY SURVEYOR'S STATEMENT**

This Corner Record was received MAY 3, 2002

and examined and filed MAY 7, 2002

Signed Craig Tackabery P.L.S. or R.C.E. No. 7128

Title DEPUTY



County Surveyor's Comment \_\_\_\_\_

UN 10223

Prepared by Douglas J. Sgramton Surveying

Houston California