

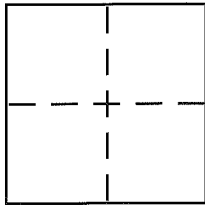
**CORNER RECORD**

Document Number 064-203-25

City of Sausalito

County of Marin, California

Brief Legal Description Lands of Langsam Partners II, LLC, 70572.



**CORNER TYPE**

Government Corner  Control   
Meander  Property   
Rancho  Other   
Date of Survey 9/5/15

**COORDINATES (Optional)**

N. \_\_\_\_\_  
E. \_\_\_\_\_  
Zone \_\_\_\_\_ NAD27  NAD83   
NAD83 Epoch \_\_\_\_\_  
Elev. \_\_\_\_\_  
Vert. Datum: NGVD29  NAVD88   
Meas. Units: Metric  Imperial

Corner - Left as found  Found and tagged  Established  Reestablished  Rebuilt

Identification and type of corner found: Evidence used to identify or procedure used to establish or reestablish the corner:

Found monuments as shown on Plat.


A description of the physical condition of the monument as found and as set or reset:

Set monuments as shown on Plat.

**SURVEYOR'S STATEMENT**

This Corner Record was prepared by me or under my direction in conformance with the Land Surveyor's Act on September 18, 2015

Signed \_\_\_\_\_ ~~PLS~~ or R.C.E. No. 21998



**COUNTY SURVEYOR'S STATEMENT**

This Corner Record was received JANUARY 5, 2016

and examined and filed FEBRUARY 9, 2016

Signed Richard G. Simonitch P.L.S or R.C.E. No. 7821

Title County Surveyor

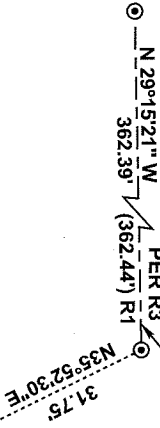


County Surveyor's Comment \_\_\_\_\_

**LEGEND**

- PROPERTY BOUNDARY LINE.
- MONUMENT LINE.
- ..... TIE LINE.
- FD. CITY MONUMENT.
- FD. 5/8" REBAR & CAP, LS 7053.
- ⊗ FD. NAIL & TAG, LS 7063, ON WOOD STEPS.
- ⊗ SET BRASS NAIL & TAG, 24059, IN EDGE OF CONC. BOX, OR AS NOTED.
- ⊗ SET MAG NAIL & TAG, RCE 24059, IN ASPHALT PAVEMENT.
- ⊗ SET 5/8" REBAR & CAP, RCE 24059.

**BASIS OF BEARINGS**



**NOTE:**  
ALL DISTANCES ARE IN FEET  
AND DECIMALS THEREOF.

**REFERENCES**

- R1 14 RM 15, OCT. 2, 1967.
- R2 7 OS 72, OCT. 9, 1968.
- R3 2011 RS 144, OCT. 21, 2011.
- R4 CR 064-203-24, OCT. 15, 2012.
- R5 D.N. 2011-0018691, APR. 6, 2011.

