

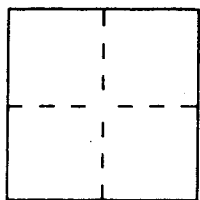
CORNER RECORD

Document Number A.P. # 64-192-23

City of SAUSALITO

County of MARIN, California

Brief Legal Description Parcel 3 (ADJUSTED) 18 P.M. 37, APN 64-192-23



CORNER TYPE

- Government Corner
- Meander
- Rancho
- Date of Survey _____
- Control
- Property
- Other

COORDINATES (Optional)

N. _____
 E. _____
 Zone _____ Datum _____
 Elev. _____

Corner — Left as found Found and tagged Established Reestablished Rebuilt

Identification and type of corner found: Evidence used to identify or procedure used to establish or reestablish the corner:

See Sketch


A description of the physical condition of the monument as found and as set or reset:

See Sketch

SURVEYOR'S STATEMENT

This Corner Record was prepared by me or under my direction in conformance with the Land Surveyors' Act on March 19 1998.


Signed Michael A. Brogan L.S. or R.C.E. Number 5767



COUNTY SURVEYOR'S STATEMENT

This Corner Record was received March 20 1998 and examined and filed March 23 1998.

Signed John M. Wooley Title Deputy



County Surveyor's Comment _____