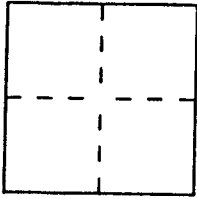


CORNER RECORD

Document Number A.P.# 64-182-02
County of MARIN, California

City of SAUSALITO

Brief Legal Description LOT 14, BLK 58, 1 Record Maps 18-APN 64-182-02



CORNER TYPE

Government Corner Control
Meander Property
Rancho Other
Date of Survey _____

COORDINATES (Optional)

N. _____
E. _____
Zone _____ Datum _____
Elev. _____

Corner — Left as found Found and tagged Established Reestablished Rebuilt


Identification and type of corner found: Evidence used to identify or procedure used to establish or reestablish the corner:
See Sketch

A description of the physical condition of the monument as found and as set or reset:
See Sketch

SURVEYOR'S STATEMENT

This Corner Record was prepared by me or under my direction in conformance with the Land Surveyors' Act on March 20 1996.


Signed Michael A. Brogan L.S. or R.C.E. Number 5767



COUNTY SURVEYOR'S STATEMENT

This Corner Record was received MARCH 21 1996 and examined and filed 3-22-96 1996.

Signed [Signature] Title DCS



County Surveyor's Comment _____