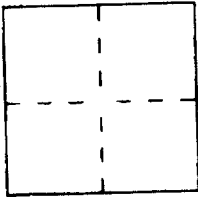


CORNER RECORD

Document Number APN 63-110-12
County of MARIN, California

City of Sausalito
Brief Legal Description 2300 Bridgeway / Pct 2 - B.O.S. 69 / APN 63-110-12



CORNER TYPE

**COORDINATES
(Optional)**

Government Corner Control
Meander Property
Rancho Other
Date of Survey _____

N. _____
E. _____
Zone _____ Datum _____
Elev. _____


Corner — Left as found Found and tagged Established Reestablished Rebuilt

Identification and type of corner found: Evidence used to identify or procedure used to establish or reestablish the corner:

See Sketch

A description of the physical condition of the monument as found and as set or reset:

See Sketch



SURVEYOR'S STATEMENT

This Corner Record was prepared by me or under my direction in conformance with the Land Surveyors' Act on July 14 1998.


Signed Michael A. Brogan L.S. or R.C.E. Number LS 5767

COUNTY SURVEYOR'S STATEMENT

This Corner Record was received JULY 17 1998 and examined

and filed JULY 20 1998.

Signed John M. Wooley Title DEPUTY



County Surveyor's Comment _____