

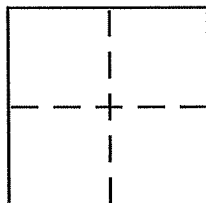
CORNER RECORD

Document Number J.N. 1995-041280

City of Belvedere

County of Marin, California

Brief Legal Description Parcel A-1; Book 6 of Parcel Maps, at Page 15; Marin County Records



CORNER TYPE

- Government Corner  Control
- Meander  Property
- Rancho  Other

Date of Survey 30 September 2008

COORDINATES (Optional)

N. \_\_\_\_\_  
 E. \_\_\_\_\_  
 Zone \_\_\_\_\_ NAD27  NAD83   
 NAD83 Epoch \_\_\_\_\_  
 Elev. \_\_\_\_\_  
 Vert. Datum: NGVD29  NAVD88   
 Meas. Units: Metric  Imperial

Corner - Left as found  Found and tagged  Established  Reestablished  Rebuilt

Identification and type of corner found: Evidence used to identify or procedure used to establish or reestablish the corner:

AS SHOWN UPON REVERSE SIDE.

A description of the physical condition of the monument as found and as set or reset:

AS SHOWN UPON REVERSE SIDE

SURVEYOR'S STATEMENT

This Corner Record was prepared by me or under my direction in conformance with the Land Surveyor's Act on 2 October 2008

Signed [Signature] P.L.S or ~~P.C.E.~~ No. 4794



COUNTY SURVEYOR'S STATEMENT


This Corner Record was received OCTOBER 6, 2008


and examined and filed OCTOBER 30, 2008

Signed [Signature] P.L.S or P.C.E. No. 7128

Title COUNTY SURVEYOR

County Surveyor's Comment \_\_\_\_\_





Found original 2" I.D. conc.-filled iron pipe with tag "LS 2794", per 4-9-63

BELVEDERE AVE.  
 (N39°28'E 131.00 PER 6-PM-15)  
 (N39°39'44"E 130.98

Set 3/8" x 8" iron spike in SE'ly face of large cypress 3' above ground

Found hub with nail remnants

(N 61° 26' 15" W 237.65 PER 6-PM-15)

(N 61° 25' 28" W 237.83 PER 2003-M-170)

20.62

65.38

30.0

40.0

57.16

25' 1/2"

DAVIS-JOHNSTONE  
 I.N. 1995-041280

PARCEL A-1 6-PM-15

(RESURVEYED PER 2003-MAPS-170)

SCALE 1" = 30' +/-

RACCOON STRAITS  
 SAN FRANCISCO BAY

PHILLIP A. DANSKIN & ASSOCIATES  
 SURVEY NO 422 30 SEPT 2008

-o- Denotes set 3/4" I.D. iron pipe with plastic plug "Danskin PLS 4794", unless noted otherwise.