

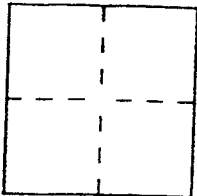
CORNER RECORD

Document Number APN 60-231-05

City of Belvedere

County of Marin, California

Brief Legal Description Lot 26 Block A 5 R.M. 68



CORNER TYPE

Government Corner Control
Meander Property
Rancho Other
Date of Survey _____

COORDINATES (Optional)

N. _____
E. _____
Zone _____ Datum _____
Elev. _____

Corner — Left as found Found and tagged Established Reestablished Rebuilt


Identification and type of corner found: Evidence used to identify or procedure used to establish or reestablish the corner: Standard street monuments on monument line labeled "N 59° 37' 20" E 129.37'" per 13 R.M. 83. Used tie lines shown on this map and on 5 R.M. 68 to the northeasterly corner of Lot 26.

A description of the physical condition of the monument as found and as set or reset: Set 3/4" iron pipe and tag "RCE 18221" at the northeasterly and northwesterly corners of Lot 26.

SURVEYOR'S STATEMENT

This Corner Record was prepared by me or under my direction in conformance with the Land Surveyors' Act on FEBRUARY 24, 2000


Signed [Signature] L.S. or R.C.E. Number 18221



COUNTY SURVEYOR'S STATEMENT

This Corner Record was received 2-28-2000 and examined

and filed 2-29-2000
Signed [Signature] Title Deputy



County Surveyor's Comment _____