

Amir, Doyle

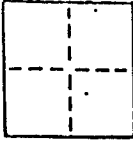
LICENSED LAND SURVEYORS CIVIL ENGINEERS  
165 Hilens Lane Mill Valley CA 94041 (415) 388-0067

### CORNER RECORD

COUNTY OF \_\_\_\_\_ T. \_\_\_\_\_ R. \_\_\_\_\_ MERIDIAN CALIFORNIA

CORNER TYPE: GOVT. CORNER  MEANDER  RANCHO  CONTROL  OTHER

CORNER IDENTIFICATION - DATE OF VISIT August 20, 1990



Monument per 5 R.M. 68  
Near #2 Madrona Ave., City of Belvedere  
Near # 15 Madrona Ave., City of Belvedere

AP 60-153-12  
60-143-10

CORNER - LEFT AS FOUND  FOUND AND TAGGED  REESTABLISHED OBLITERATED CORNER  REBUILT

#### PHYSICAL DESCRIPTION OF CORNER FOUND, EVIDENCE AND METHOD USED TO IDENTIFY OR REESTABLISH


Found R.R. Spike (2)  
Original position perpetuated, distances not verified  
Offset during repaving

#### PHYSICAL DESCRIPTION OF MONUMENTS, REBUILT OR PERPETUATED

Standard cast iron street monument

CALIFORNIA COORDINATE SYSTEM ORDER: FIRST  SECOND  THIRD   
STATIONS USED: NGS (USC & OS)  STATE  COUNTY  OTHER  STATION \_\_\_\_\_ STATION \_\_\_\_\_  
ZONE \_\_\_\_\_ ELEVATION \_\_\_\_\_ NORTHINGS (Y) \_\_\_\_\_ EASTINGS (X) \_\_\_\_\_


#### SKETCH: (include reference file or witness points, remarks and topo of area)



SURVEYOR'S CERTIFICATE  
THIS CORNER RECORD WAS PREPARED BY ME OR UNDER MY  
DIRECTION IN CONFORMANCE WITH THE LAND SURVEYORS ACT  
ON NOVEMBER 1, 1990

SIGNED: William S. Amir  
L.S. or R.C.E. No. L.S. 4402 Exp 9-30-93

COUNTY SURVEYOR'S OFFICE  
THE CORNER RECORD WAS RECEIVED BY \_\_\_\_\_ AND EXAMINED AND FILED \_\_\_\_\_  
BY: \_\_\_\_\_  
TITLE: \_\_\_\_\_  
DOCUMENT No. \_\_\_\_\_  
STATEMENT ON BACK OF SHEET \_\_\_\_\_



SEAL

NO