

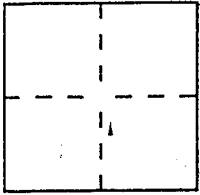
CORNER RECORD

Document Number 60.143.02

City of BELVEDERE

County of MARIN, California

Brief Legal Description LOT 2, BLOCK C, RESUB MAP OF BELVEDERE (5 RM 08)



CORNER TYPE

Government Corner Control
Meander Property
Rancho Other
Date of Survey July 27, 1998

COORDINATES
(Optional)

N. _____
E. _____
Zone _____ Datum _____
Elev. _____

Corner — Left as found Found and tagged Established Reestablished Rebuilt

Identification and type of corner found: Evidence used to identify or procedure used to establish or reestablish the corner:
Reestablish the EASTERLY, WESTERLY & SOUTHERLY LINE of Lot 2, BLOCK C, of 5 RM 08.


CORNERS REESTABLISHED FROM EXISTING STANDARD STREET MONUMENTS ON MADRONA AVE. (SEE SKETCH ON P. 2); MONUMENTS PERTUATE & PIPES DEPICTED UPON 5 RM 08

A description of the physical condition of the monument as found and as set or reset:
SET 1/2" REBAR WITH PLS CAP 5379 AFFIXED TO TOP & DRIVEN FLUSH TO GROUND GRADE

SURVEYOR'S STATEMENT

This Corner Record was prepared by me or under my direction in conformance with the Land Surveyors' Act on AUGUST 5th 1998.


Signed [Signature] L.S. or R.C.E. Number PLS 5379
RENEWAL 6.30.98



COUNTY SURVEYOR'S STATEMENT

This Corner Record was received AUGUST 25 1998 and examined and filed AUGUST 26 1998.

Signed [Signature] Title DEPUTY



County Surveyor's Comment _____

(UN 9842)

PREPARED BY: DJ SCRANTON SURVEYING NO VASTO, CA