

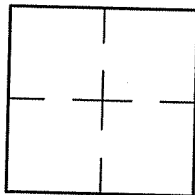
CORNER RECORD

Document Number A.P.# 060-142-10

City of CITY OF BELVEDERE

County of MARIN, California

Brief Legal Description LOT 3 5 R.M. 68 BLOCK B



CORNER TYPE

COORDINATES (Optional)

Government Corner Control
Meander Property
Rancho Other
Date of Survey 3/07/05

N. _____
E. _____
Zone _____ NAD27 NAD83
NAD83 Epoch _____
Elev. _____
Vert. Datum: NGVD29 NAVD88
Meas. Units: Metric Imperial

Corner- Left as found Found and tagged Established Reestablished Rebuilt

Identification and type of corner found: Evidence used to identify or procedure used to establish or reestablish the corner:
ESTABLISHED POINTS ON PROPERTY LINE FROM STREET MONUMENTS STAMPED L.S. 4402
(SEE CORNER RECORD ON THESE MONUMENTS)


A description of the physical condition of the monument as found and as set or reset: SEE SHEET 2.

SURVEYOR'S STATEMENT

This Corner Record was prepared by me or under my direction in conformance with

the Land Surveyor's Act on MARCH 8, 2005

Signed Lawrence P. Doyle P.L.S. or R.C.E. No. P.L.S. 4694



COUNTY SURVEYOR'S STATEMENT


This Corner Record was received 5-11-2005

and examined and filed 7-1-2005

Signed Craig Tackabery P.L.S. or R.C.E. No. 7128

Title _____

County Surveyor's Comment _____



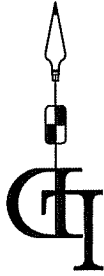
CORNER RECORD
 LOT 3 5 R.M. 68
 BELVEDERE MARIN COUNTY CALIFORNIA

LAWRENCE P. DOYLE
 LAND SURVEYOR/CIVIL ENGINEER
 P.O. BOX 1609 MILL VALLEY CA 94942 (415-388-9585)

SCALE: 1" = 30'
 DATE: 3/8/05

DRAWN BY:
 SHEET 1 OF 1

DRAWING NO.
 1360-05



- LEGEND
- FOUND STREET MONUMENT
 - SET HUB AND TAG P.L.S. 4694
 - SET NAIL & TAG P.L.S. 4694
 - FOUND 1/2" REBAR & CAP
 L.S. 4694
 - SEE CORNER RECORD
 A.P. 60-142-10

