



JERRICO ASSOCIATES

SUITE 27
77 MARK DRIVE
SAN RAFAEL, CA 94903

7146

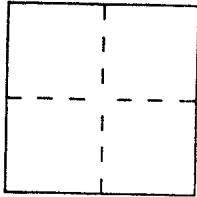
CORNER RECORD

Document Number 60-108-61

City of Tiburon

County of Marin, California

Brief Legal Description Lands of Swift 2381 OR 303



CORNER TYPE

Government Corner Control
Meander Property
Rancho Other
Date of Survey June 22 1995

COORDINATES (Optional)

N. _____
E. _____
Zone _____ Datum _____
Elev. _____

Corner — Left as found Found and tagged Established Reestablished Rebuilt

Identification and type of corner found: Evidence used to identify or procedure used to establish or reestablish the corner:
Retracement of original controls by Eugene Lockton in survey 9 OS 77

A description of the physical condition of the monument as found and as set or reset:


(A) Found "Eugene Lockton LS 2535" tag in lip of step.

(B) Found IP/tag "Eugene Lockton LS 2535" sticking-up 14" from grade and loose/wiggily. Set #5 rebar and cap LS 3887 at proper location. Left wiggily IP as is.

SURVEYOR'S STATEMENT

This Corner Record was prepared by me or under my direction in conformance with the Land Surveyors' Act on June 22 1995.


Signed [Signature] L.S. or R.C.E. Number LS 3887



COUNTY SURVEYOR'S STATEMENT

This Corner Record was received 8-7 1995 and examined and filed 8-7 1995.

Signed [Signature] Title DES



County Surveyor's Comment _____