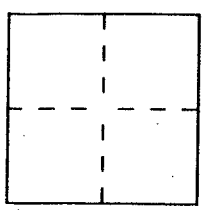


CORNER RECORD

Document Number A.P. NO. 60-105-38

City of BELVEDERE County of MARIN, California

Brief Legal Description LOT 10, CORRECTED MAP OF CORINTHIAN ISLAND, 2 RM 106



CORNER TYPE

Government Corner Control
Meander Property
Rancho Other
Date of Survey MARCH 27, 1996

COORDINATES (Optional)

N. _____
E. _____
Zone _____ Datum _____
Elev. _____


Corner — Left as found Found and tagged Established Reestablished Rebuilt

Identification and type of corner found: Evidence used to identify or procedure used to establish or reestablish the corner:
IRON PIPE & TAG L.S. 2731, 1" IRON PIPE AND BOLT & WASHER AS SHOWN ON
J.C. OGELSBY SURVEY NO. 15354

A description of the physical condition of the monument as found and as set or reset: SET TACK ON
GARAGE CORNER AS SHOWN ON SKETCH ON REVERSE.


SURVEYOR'S STATEMENT

This Corner Record was prepared by me or under my direction in conformance with
the Land Surveyors' Act on APRIL 10 1996
Signed Paul Tanner L.S. or R.C.E. Number L.S. 3835



COUNTY SURVEYOR'S STATEMENT

This Corner Record was received APRIL 12 1996 and examined
and filed 4-16 1996
Signed [Signature] Title DCS



County Surveyor's Comment _____