

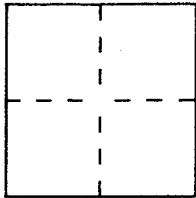
CORNER RECORD

Document Number A.P. # 59-330-1#2

City of TIBURON

County of MARIN, California

Brief Legal Description 1821 & 1823 CENTRO WEST, 2736 O.R. 432, 16 R.M. 6



CORNER TYPE

- Government Corner
- Meander
- Rancho
- Date of Survey _____
- Control
- Property
- Other

COORDINATES (Optional)

N. _____
 E. _____
 Zone _____ Datum _____
 Elev. _____

Corner — Left as found Found and tagged Established Reestablished Rebuilt

Identification and type of corner found: Evidence used to identify or procedure used to establish or reestablish the corner:

FOUND POINTS DESCRIBED ON PAGE 2 AND ON 16 R.M. 6


A description of the physical condition of the monument as found and as set or reset: 1" φ I.P. & 1/2" φ

RE-BAR AS DESCRIBED ON 16 R.M. 6

SURVEYOR'S STATEMENT

This Corner Record was prepared by me or under my direction in conformance with the Land Surveyors' Act on Nov. 29 19 95.


Signed [Signature] L.S. or R.C.E. Number 12247



COUNTY SURVEYOR'S STATEMENT

This Corner Record was received Dec. 5 19 95 and examined and filed 12.5 19 95.

Signed [Signature] Title DCS



County Surveyor's Comment _____