



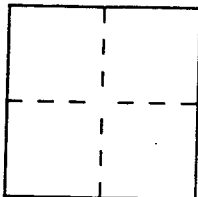
**JERRICO ASSOCIATES**  
 SUITE 27  
 77 MARK DRIVE  
 SAN RAFAEL, CA 94903

7209

**CORNER RECORD**

Document Number 59-041-10

City of Tiburon County of Marin, California  
 Brief Legal Description Ptn. Lot 3 Block 'A' Map of Hill Haven 2 O.S. 160



**CORNER TYPE**

Government Corner  Control   
 Meander  Property   
 Rancho  Other   
 Date of Survey July 17, 1996

**COORDINATES (Optional)**

N. \_\_\_\_\_  
 E. \_\_\_\_\_  
 Zone \_\_\_\_\_ Datum \_\_\_\_\_  
 Elev. \_\_\_\_\_

Corner — Left as found  Found and tagged  Established  Reestablished  Rebuilt


Identification and type of corner found: Evidence used to identify or procedure used to establish or reestablish the corner:  
(A) (B) (C) Found rebar and cap LS 4694 on westerly line of Lot 2 and found nail and tag LS 4694 at SW'ly corner of Lot 2

A description of the physical condition of the monument as found and as set or reset:  
(D) Set #5 rebar and cap LS 3887

**SURVEYOR'S STATEMENT**

This Corner Record was prepared by me or under my direction in conformance with the Land Surveyors' Act on July 17 1996.

Signed [Signature] L.S. or R.C.E. Number LS 3887




**COUNTY SURVEYOR'S STATEMENT**

This Corner Record was received JULY 30 1996 and examined

and filed [Signature] 7-31 1996.

Signed [Signature] Title DES



County Surveyor's Comment \_\_\_\_\_