

CORNER RECORD

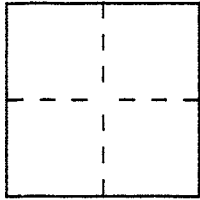
Document Number APN 59-012-07

City of Tiburon

County of Marin, California

Brief Legal Description Lot 7 Block (B) 2 ROS160

Street No. 1805 Lagoon View Drive



CORNER TYPE

**COORDINATES
(Optional)**

Government Corner Control
Meander Property
Rancho Other
Date of Survey October 17, 1997

N. _____
E. _____
Zone _____ Datum _____
Elev. _____

Corner — Left as found Found and tagged Established Reestablished Rebuilt

Identification and type of corner found: Evidence used to identify or procedure used to establish or reestablish the corner: Reestablished front corners to Lot 7, Block (B) from the existing street monuments shown per Record of Survey Map Book 2 at Page 160.

A description of the physical condition of the monument as found and as set or reset: _____


Found rebars and nails per survey by Egolf and Lockton, Survey No. S-1370 dated July 1956.

Set 3/4" iron pipe with plastic cap, R.C.E. 15945.

SURVEYOR'S STATEMENT

This Corner Record was prepared by me or under my direction in conformance with the Land Surveyors' Act on October 30 1997.

Signed W. Edward Nute L.S. or R.C.E. Number 15,945




COUNTY SURVEYOR'S STATEMENT

This Corner Record was received October 30 1997 and examined

and filed October 31 1997.

Signed John M. Wooley Title Deputy



County Surveyor's Comment _____